



Fosse Green Energy

EN010154

2.9 Hedgerow Plan

VOLUME

2

Planning Act 2008 (as amended)

Regulation 5(2)(o)

Infrastructure Planning (Applications: Prescribed
Forms and Procedure) Regulations 2009 (as
amended)

18 July 2025

Planning Act 2008

The Infrastructure Planning (Applications: Prescribed Forms and Procedure) Regulation 2009 (as amended)

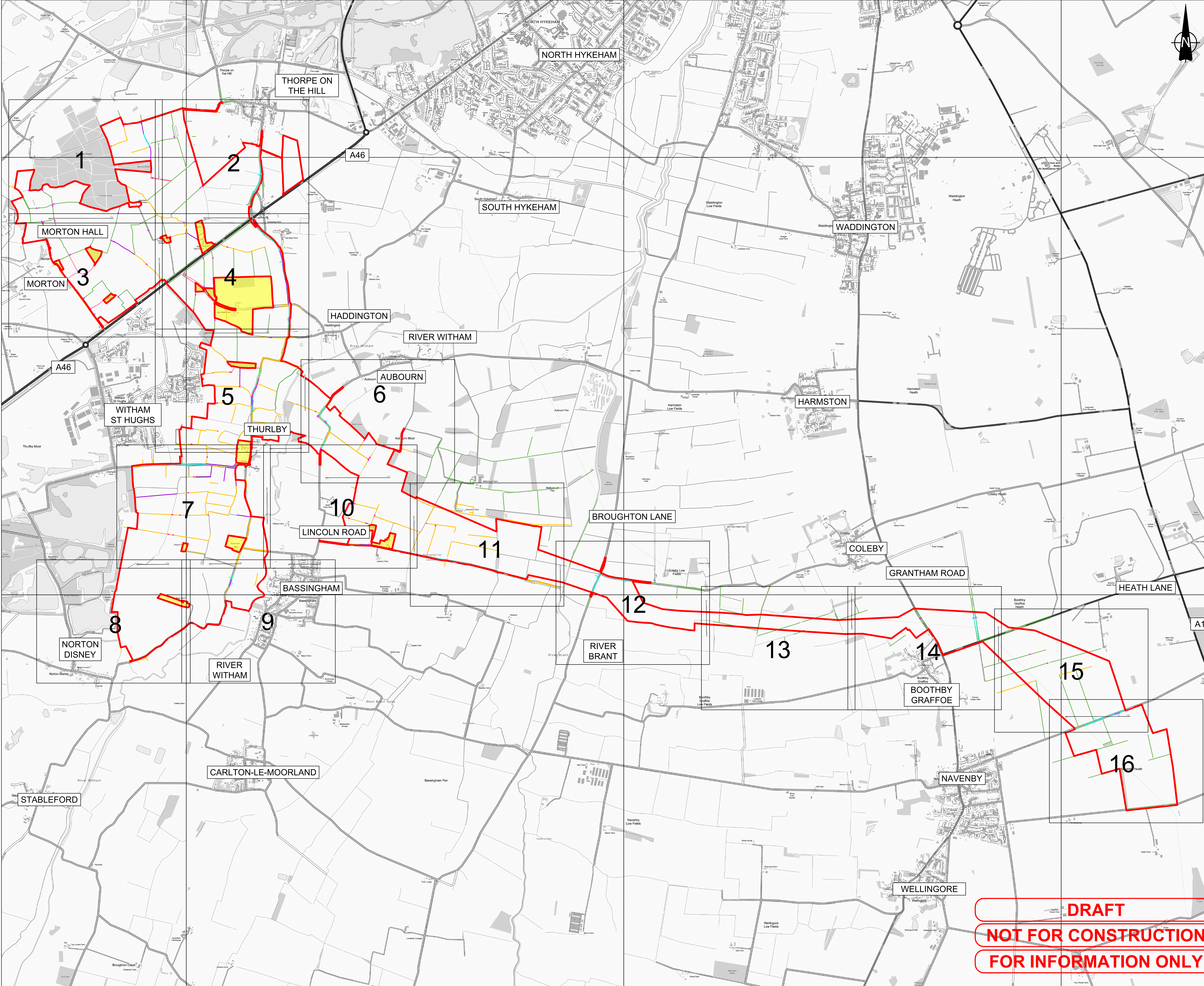
Fosse Green Energy Development Consent Order 202[]

2.9 Hedgerow Plan

Regulation Reference	Regulation 5(2)(o)
Planning Inspectorate Scheme Reference	EN010154
Application Document Reference	EN010154/APP/2.9
Author	Fosse Green Energy Limited

Version	Date	Issue Purpose
Rev 1	18 July 2025	DCO Submission
Rev 2	02 September 2025	Procedural Decision

Project No.: 60700987 Drawn: TG Checked: ES Date: 2025 02 28
Last saved by: GREENT/2025-08-29 Last Plotted: 2025-08-29
Filename: \\NA-AECOM\NET\COM\LFSEME\ENR\GRH-UKED\4DCS\PROJECTS\EGE\60700987_FOSSE_GREEN_ENERGY_CAD\900_CAD_GIS\910_CAD20-SHEETS\LAYOUT\OTHER DRAWINGS\FGE - HEDGEROW PLAN V2.DWG



PROJECT

Fosse Green Energy

CLIENT

Fosse Green Energy Ltd

CONSULTANT

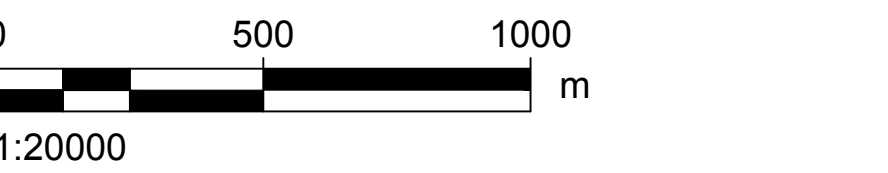
AECOM Limited

LEGEND

- DCO SITE BOUNDARY
- HEDGEROW
- IMPORTANT HISTORIC HEDGEROW
- ECOLOGICAL IMPORTANT HEDGEROW
- ECOLOGICAL IMPORTANT HEDGEROW AND IMPORTANT HISTORIC HEDGEROW
- PROPOSED HEDGEROW REMOVAL AREA
- PROPOSED HEDGEROW MANAGEMENT AREA
- LAND NOT INCLUDED IN THE DCO SITE BOUNDARY

NOTES

- DRAWING IS FOR INDICATIVE PURPOSES ONLY
- THIS DRAWING SHOULD BE READ IN CONJUNCTION WITH SCHEDULE 12 OF THE DRAFT DCO [EN010154/APP/3.1] WHICH LISTS THE HEDGEROW REMOVALS.
- INDICATIVE LOCATION OF AREAS OF HEDGEROW TO BE REMOVED SHOWN ON PLAN. NOTE THAT THE PRECISE LOCATION WILL BE IDENTIFIED AS PART OF DETAILED DESIGN APPROVAL AND WILL BE UP TO THE MAXIMUM AMOUNT SET OUT IN SCHEDULE 12 OF THE DRAFT DCO [EN010154/APP/3.1].
- HEDGEROWS REMOVED IN ACCORDANCE WITH THE MAXIMUM VEGETATION REMOVAL PLAN (FIGURE 3-17 OF THE ENVIRONMENTAL STATEMENT [EN010154/APP/6.2]) AND THE FRAMEWORK LANDSCAPE AND ECOLOGY MANAGEMENT PLAN [EN010154/APP/7.15].
- WITH REFERENCE TO THE 'PROPOSED HEDGEROW MANAGEMENT AREAS', REFER TO THE TREE PROTECTION PLAN (TPP) (SEE APPENDIX 10-H: ARBORICULTURAL IMPACT ASSESSMENT OF THE ENVIRONMENTAL STATEMENT [EN010154/APP/6.3]) WHICH SETS OUT TREES, TREE GROUPS, HEDGES AND WOODLANDS TO BE REMOVED OR REMOVED IN PART.
- NOTE, THE PROPOSED HEDGEROW REMOVAL AND MANAGEMENT AREAS INCLUDE TREES AND OTHER VEGETATION WITHIN HEDGEROW HABITAT, AS RELEVANT. REFER TO THE TREE PROTECTION PLAN (TPP) (SEE APPENDIX 10-H ARBORICULTURAL IMPACT ASSESSMENT OF THE ENVIRONMENTAL STATEMENT [EN010154/APP/6.3]) WHICH SETS OUT THE TREES, TREE GROUPS AND WOODLANDS TO BE REMOVED OR REMOVED IN PART.



ISSUE/REVISION

ISSUE/REVISION	DATE	DESCRIPTION
P02	29/08/2025	OS MAP UPDATED
P01	18/06/2025	FOR ISSUE
I/R	DATE	DESCRIPTION

LEGISLATION

Regulation 5(2)(o) Infrastructure Planning (Applications: Prescribed Forms and Procedure) Regulations 2009.

ISSUE PURPOSE

DCO Submission

FIGURE TITLE

Hedgerow Plan

FIGURE NUMBER

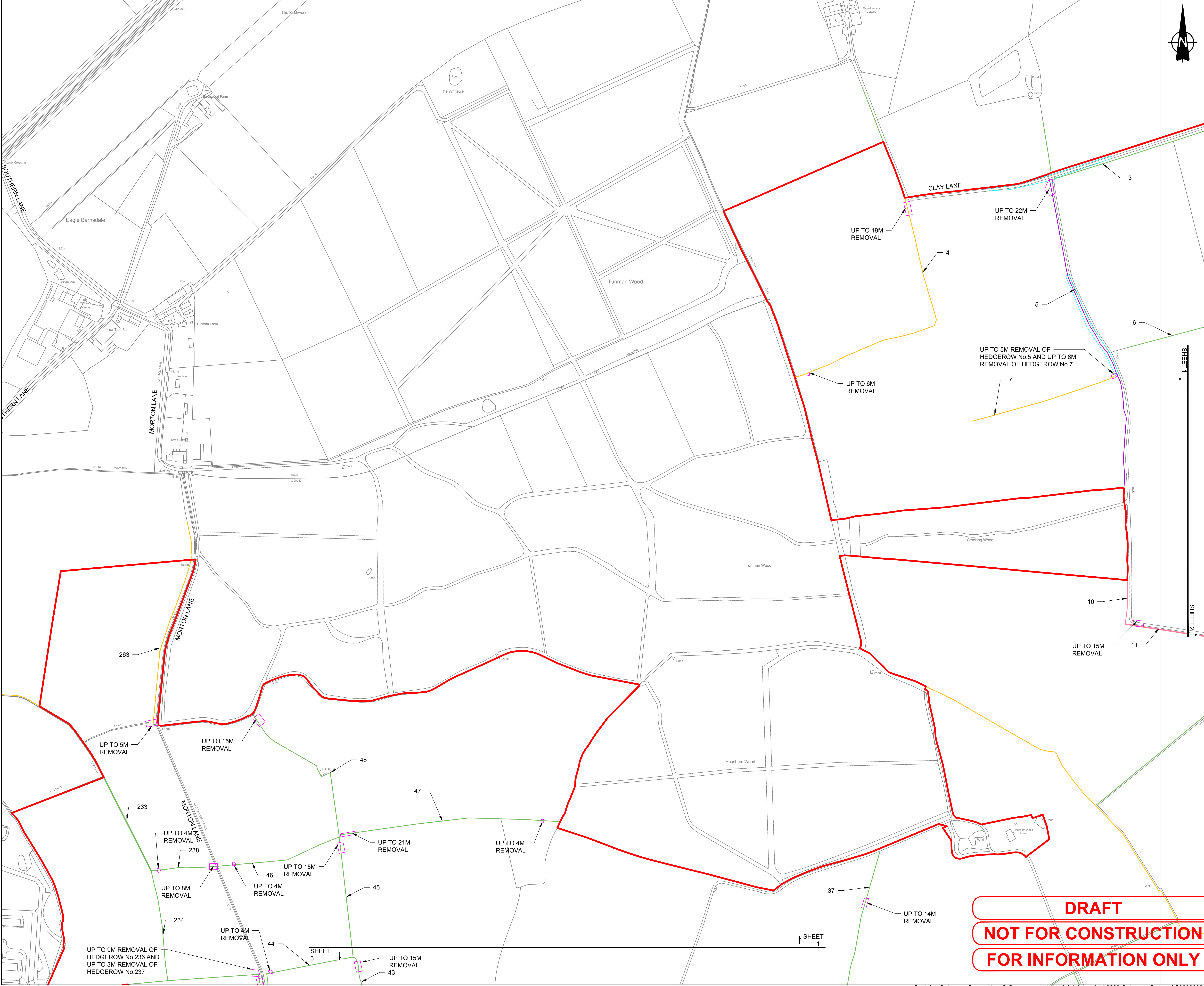
Figure 2.9 (Sheet Plan)

DOCUMENT REFERENCE

EN010154/APP/2.9

DRAFT
NOT FOR CONSTRUCTION
FOR INFORMATION ONLY

Project No.: 60700987 Drawn: TG Checked: ES Approved: ES Date: 2025 02 28
Last saved by: GREENT4(2025-08-29) Last Plotted: 2025-08-29
Filename: \\NA-AECOM\NET.COM\LFSEMEAD\NBSURGH-UKED4\DCS\PROJECTS\EGE60700987_FOSSE_GREEN_ENERGY_CAD\900_CAD_GIS\910_CAD20 - SHEETSLAYOUT\OTHER DRAWINGS\FGE - HEDGEROW PLAN V2.DWG



SHEET 1
SHEET 2

0 62.5 125
1:2500
m



PROJECT

Fosse Green Energy

CLIENT

Fosse Green Energy Ltd

CONSULTANT

AECOM Limited

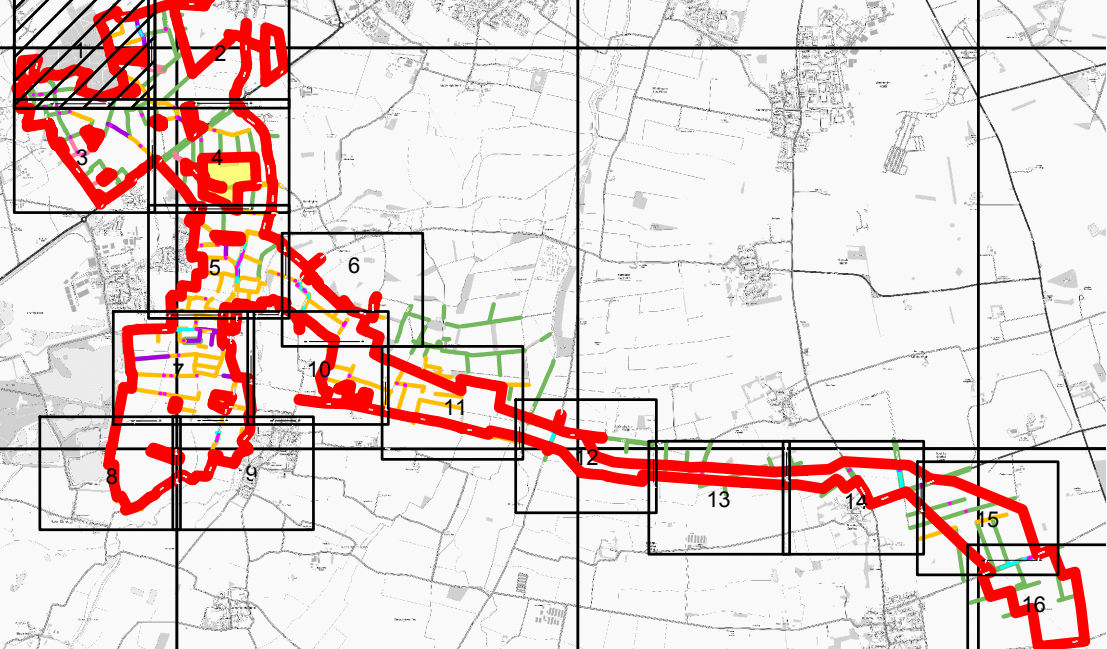
LEGEND

- DCO SITE BOUNDARY
- HEDGEROW
- IMPORTANT HISTORIC HEDGEROW
- ECOLOGICAL IMPORTANT HEDGEROW
- ECOLOGICAL IMPORTANT HEDGEROW AND IMPORTANT HISTORIC HEDGEROW
- PROPOSED HEDGEROW REMOVAL AREA
- PROPOSED HEDGEROW MANAGEMENT AREA
- LAND NOT INCLUDED IN THE DCO SITE BOUNDARY

NOTES

- DRAWING IS FOR INDICATIVE PURPOSES ONLY
- THIS DRAWING SHOULD BE READ IN CONJUNCTION WITH SCHEDULE 12 OF THE DRAFT DCO [EN010154/APP/3.1] WHICH LISTS THE HEDGEROW REMOVALS.
- INDICATIVE LOCATION OF AREAS OF HEDGEROW TO BE REMOVED SHOWN ON PLAN. NOTE THAT THE PRECISE LOCATION WILL BE IDENTIFIED AS PART OF DETAILED DESIGN APPROVAL AND WILL BE UP TO THE MAXIMUM AMOUNT SET OUT IN SCHEDULE 12 OF THE DRAFT DCO [EN010154/APP/3.1].
- HEDGEROWS REMOVED IN ACCORDANCE WITH THE MAXIMUM VEGETATION REMOVAL PLAN (FIGURE 3-17 OF THE ENVIRONMENTAL STATEMENT [EN010154/APP/6.2]) AND THE FRAMEWORK LANDSCAPE AND ECOLOGY MANAGEMENT PLAN [EN010154/APP/7.15].
- WITH REFERENCE TO THE 'PROPOSED HEDGEROW MANAGEMENT AREAS', REFER TO THE TREE PROTECTION PLAN (TPP) (SEE APPENDIX 10-H: ARBORICULTURAL IMPACT ASSESSMENT OF THE ENVIRONMENTAL STATEMENT [EN010154/APP/6.3]) WHICH SETS OUT TREES, TREE GROUPS, HEDGES AND WOODLANDS TO BE REMOVED OR REMOVED IN PART.
- NOTE, THE PROPOSED HEDGEROW REMOVAL AND MANAGEMENT AREAS INCLUDE TREES AND OTHER VEGETATION WITHIN HEDGEROW HABITAT, AS RELEVANT. REFER TO THE TREE PROTECTION PLAN (TPP) (SEE APPENDIX 10-H ARBORICULTURAL IMPACT ASSESSMENT OF THE ENVIRONMENTAL STATEMENT [EN010154/APP/6.3]) WHICH SETS OUT THE TREES, TREE GROUPS AND WOODLANDS TO BE REMOVED OR REMOVED IN PART.

SHEET PLAN



LEGISLATION

Regulation 5(2)(o) Infrastructure Planning (Applications: Prescribed Forms and Procedure) Regulations 2009.

ISSUE PURPOSE

DCO Submission

FIGURE TITLE

Hedgerow Plan

FIGURE NUMBER

Figure 2.9 (Sheet 1 of 16)

DOCUMENT REFERENCE

EN010154/APP/2.9

DRAFT
NOT FOR CONSTRUCTION
FOR INFORMATION ONLY

PROJECT

Fosse Green Energy

CLIENT

Fosse Green Energy Ltd

CONSULTANT

AECOM Limited

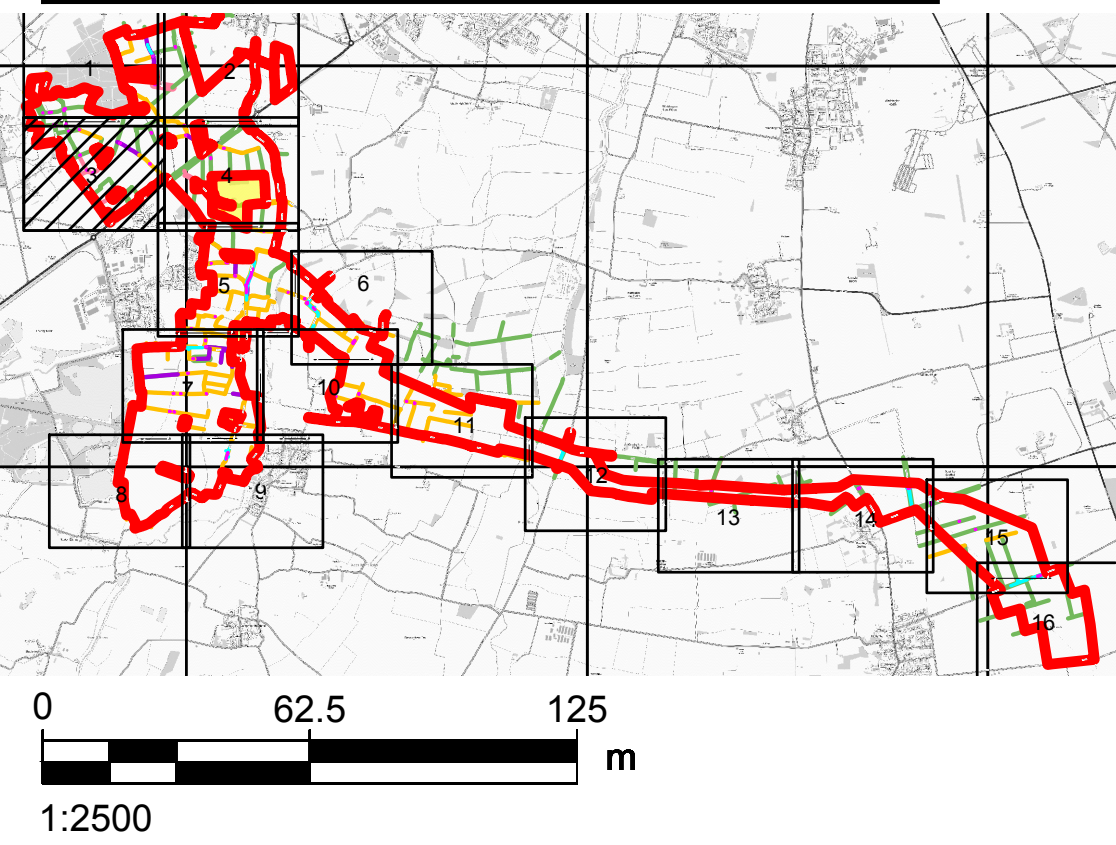
LEGEND

- DCO SITE BOUNDARY
- HEDGEROW
- IMPORTANT HISTORIC HEDGEROW
- ECOLOGICAL IMPORTANT HEDGEROW
- ECOLOGICAL IMPORTANT HEDGEROW AND IMPORTANT HISTORIC HEDGEROW
- PROPOSED HEDGEROW REMOVAL AREA
- PROPOSED HEDGEROW MANAGEMENT AREA
- LAND NOT INCLUDED IN THE DCO SITE BOUNDARY

NOTES

1. DRAWING IS FOR INDICATIVE PURPOSES ONLY
2. THIS DRAWING SHOULD BE READ IN CONJUNCTION WITH SCHEDULE 12 OF THE DRAFT DCO [EN010154/APP/3.1] WHICH LISTS THE HEDGEROW REMOVALS.
3. INDICATIVE LOCATION OF AREAS OF HEDGEROW TO BE REMOVED SHOWN ON PLAN, NOTE THAT THE PRECISE LOCATION WILL BE DETERMINED AFTER THE DETAILED DESIGN APPROVAL AND WILL BE UP TO THE MAXIMUM AMOUNT SET OUT IN SCHEDULE 12 OF THE DRAFT DCO [EN010154/APP/3.1].
4. HEDGEROWS REMOVED IN ACCORDANCE WITH THE MANAGEMENT PLAN TO BE REMOVED TO THE TREE PROTECTION PLAN (TPP) (SEE APPENDIX 10-H ARBORICULTURAL IMPACT ASSESSMENT OF THE ENVIRONMENTAL STATEMENT [EN010154/APP/6.2]) AND THE FRAMEWORK LANDSCAPE AND ECOLOGY MANAGEMENT PLAN [EN010154/APP/7.15].
5. WITH REFERENCE TO THE PROPOSED HEDGEROW REMOVAL MANAGEMENT AREAS INCLUDE TREES AND OTHER VEGETATION WITHIN HEDGEROW HABITAT, AS RELEVANT. REFER TO THE TREE PROTECTION PLAN (TPP) (SEE APPENDIX 10-H ARBORICULTURAL IMPACT ASSESSMENT OF THE ENVIRONMENTAL STATEMENT [EN010154/APP/6.3]) WHICH SETS OUT THE TREES, TREE GROUPS, HEDGES AND WOODLANDS TO BE REMOVED OR REMOVED IN PART.
6. NOTE, THE PROPOSED HEDGEROW REMOVAL AND MANAGEMENT AREAS INCLUDE TREES AND OTHER VEGETATION WITHIN HEDGEROW HABITAT, AS RELEVANT. REFER TO THE TREE PROTECTION PLAN (TPP) (SEE APPENDIX 10-H ARBORICULTURAL IMPACT ASSESSMENT OF THE ENVIRONMENTAL STATEMENT [EN010154/APP/6.3]) WHICH SETS OUT THE TREES, TREE GROUPS AND WOODLANDS TO BE REMOVED OR REMOVED IN PART.

SHEET PLAN



LEGISLATION

Regulation 5(2)(o) Infrastructure Planning
(Applications: Prescribed Forms and
Procedure) Regulations 2009.

ISSUE PURPOSE

DCO Submission

FIGURE TITLE

Hedgerow Plan

FIGURE NUMBER

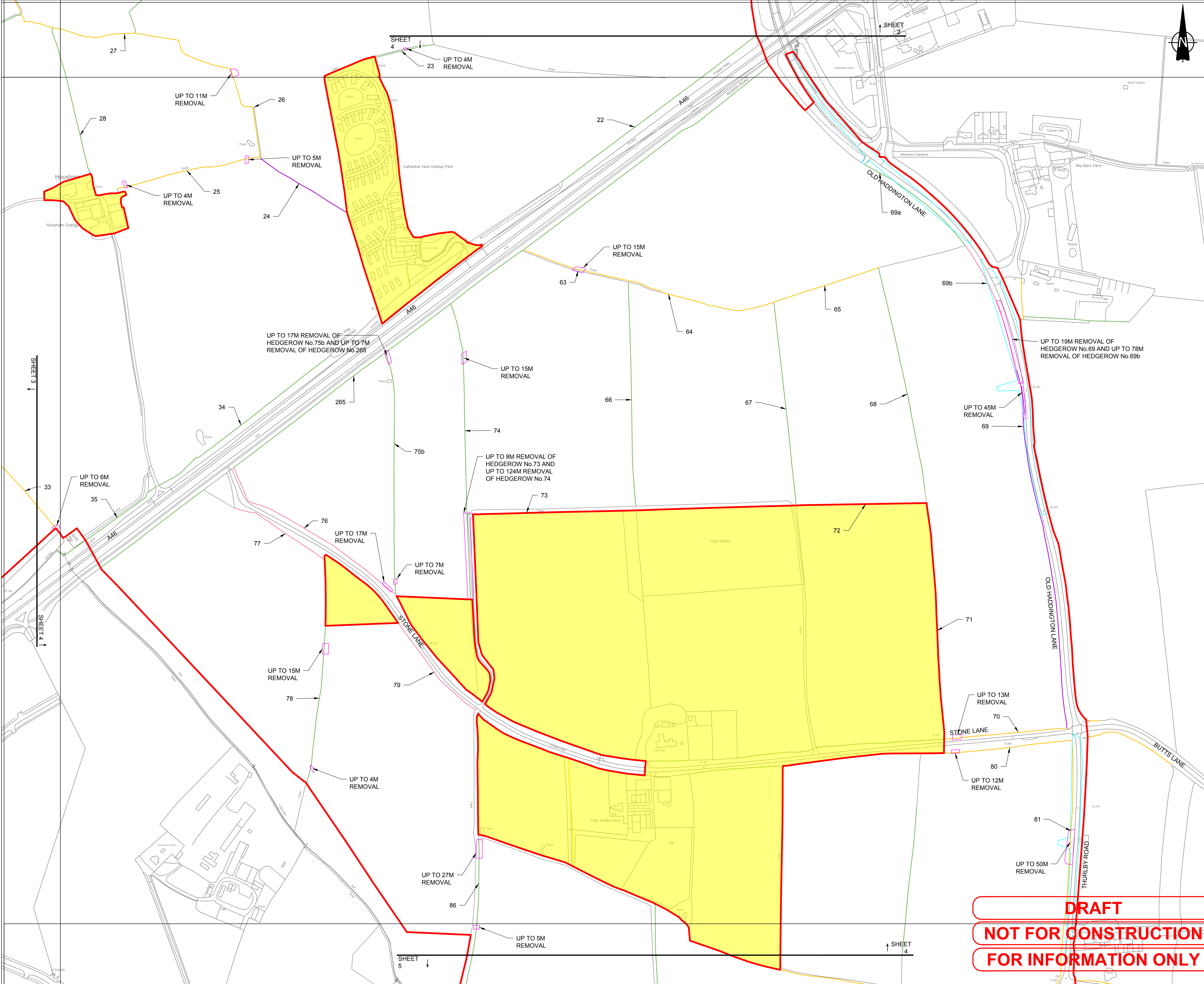
Figure 2.9 (Sheet 3 of 16)

DOCUMENT REFERENCE

EN010154/APP/2.9

2

2



PROJECT

Fosse Green Energy

CLIENT

Fosse Green Energy Ltd

CONSULTANT

AECOM Limited

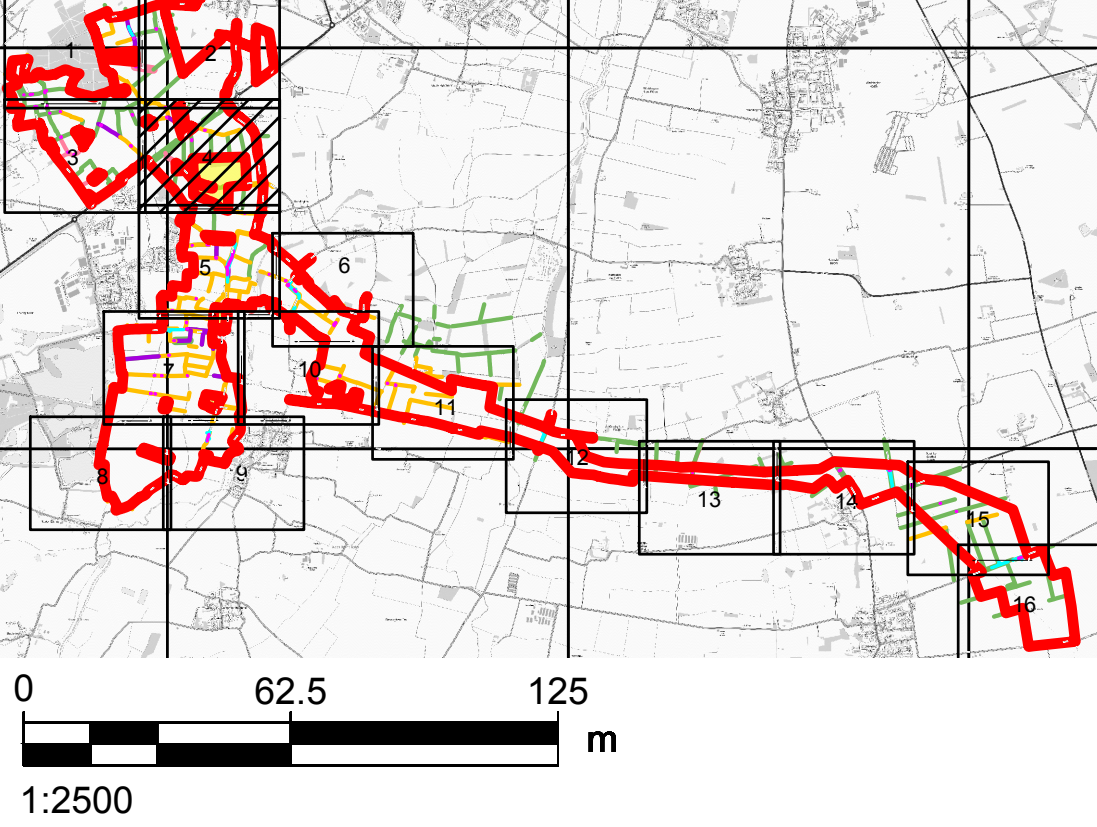
LEGEND

- DCO SITE BOUNDARY
- HEDGEROW
- IMPORTANT HISTORIC HEDGEROW
- ECOLOGICAL IMPORTANT HEDGEROW
- ECOLOGICAL IMPORTANT HEDGEROW AND IMPORTANT HISTORIC HEDGEROW
- PROPOSED HEDGEROW REMOVAL AREA
- PROPOSED HEDGEROW MANAGEMENT AREA
- LAND NOT INCLUDED IN THE DCO SITE BOUNDARY

NOTES

- DRAWING IS FOR INDICATIVE PURPOSES ONLY
- THIS DRAWING SHOULD BE READ IN CONJUNCTION WITH SCHEDULE 12 OF THE DRAFT DCO [EN010154/APP/3.1] WHICH LISTS THE HEDGEROW REMOVALS.
- INDICATIVE LOCATION OF AREAS OF HEDGEROW TO BE REMOVED SHOWN ON PLAN. NOTE THAT THE PRECISE LOCATION WILL BE IDENTIFIED AS PART OF DETAILED DESIGN APPROVAL AND WILL BE UP TO THE MAXIMUM AMOUNT SET OUT IN SCHEDULE 12 OF THE DRAFT DCO [EN010154/APP/3.1].
- HEDGEROWS REMOVED IN ACCORDANCE WITH THE MAXIMUM VEGETATION REMOVAL PLAN (FIGURE 3-17 OF THE ENVIRONMENTAL STATEMENT [EN010154/APP/6.2]) AND THE FRAMEWORK LANDSCAPE AND ECOLOGY MANAGEMENT PLAN [EN010154/APP/7.15].
- WITH REFERENCE TO THE 'PROPOSED HEDGEROW MANAGEMENT AREAS', REFER TO THE TREE PROTECTION PLAN (TPP) (SEE APPENDIX 10-H: ARBORICULTURAL IMPACT ASSESSMENT OF THE ENVIRONMENTAL STATEMENT [EN010154/APP/6.3]) WHICH SETS OUT TREES, TREE GROUPS, HEDGES AND WOODLANDS TO BE REMOVED OR REMOVED IN PART.
- NOTE, THE PROPOSED HEDGEROW REMOVAL AND MANAGEMENT AREAS INCLUDE TREES AND OTHER VEGETATION WITHIN HEDGEROW HABITAT, AS RELEVANT. REFER TO THE TREE PROTECTION PLAN (TPP) (SEE APPENDIX 10-H: ARBORICULTURAL IMPACT ASSESSMENT OF THE ENVIRONMENTAL STATEMENT [EN010154/APP/6.3]) WHICH SETS OUT THE TREES, TREE GROUPS AND WOODLANDS TO BE REMOVED OR REMOVED IN PART.

SHEET PLAN



LEGISLATION

Regulation 5(2)(o) Infrastructure Planning (Applications: Prescribed Forms and Procedure) Regulations 2009.

ISSUE PURPOSE

DCO Submission

FIGURE TITLE

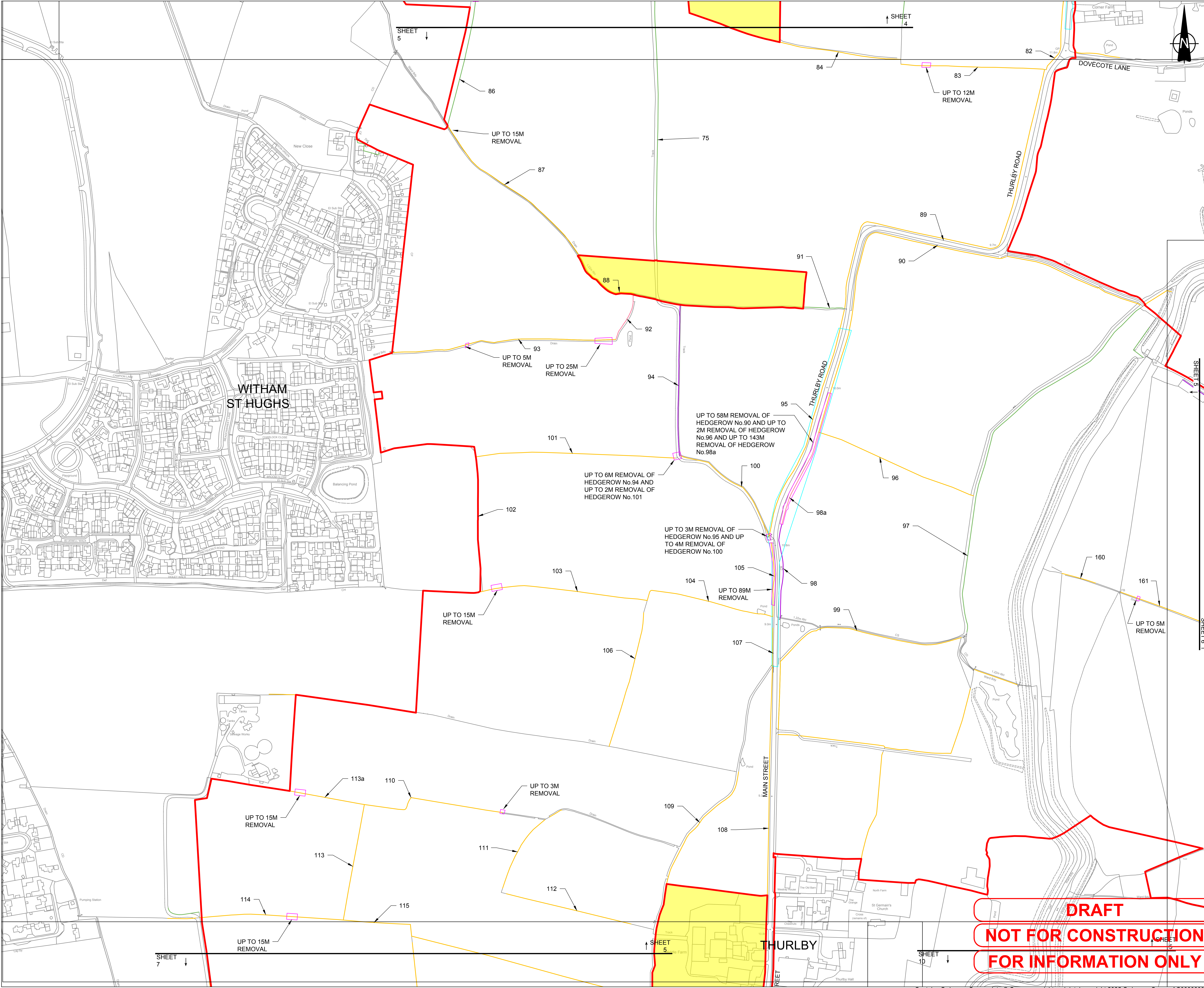
Hedgerow Plan

FIGURE NUMBER

Figure 2.9 (Sheet 4 of 16)

DOCUMENT REFERENCE

EN010154/APP/2.9



PROJECT

Fosse Green Energy

CLIENT

Fosse Green Energy Ltd

CONSULTANT

AECOM Limited

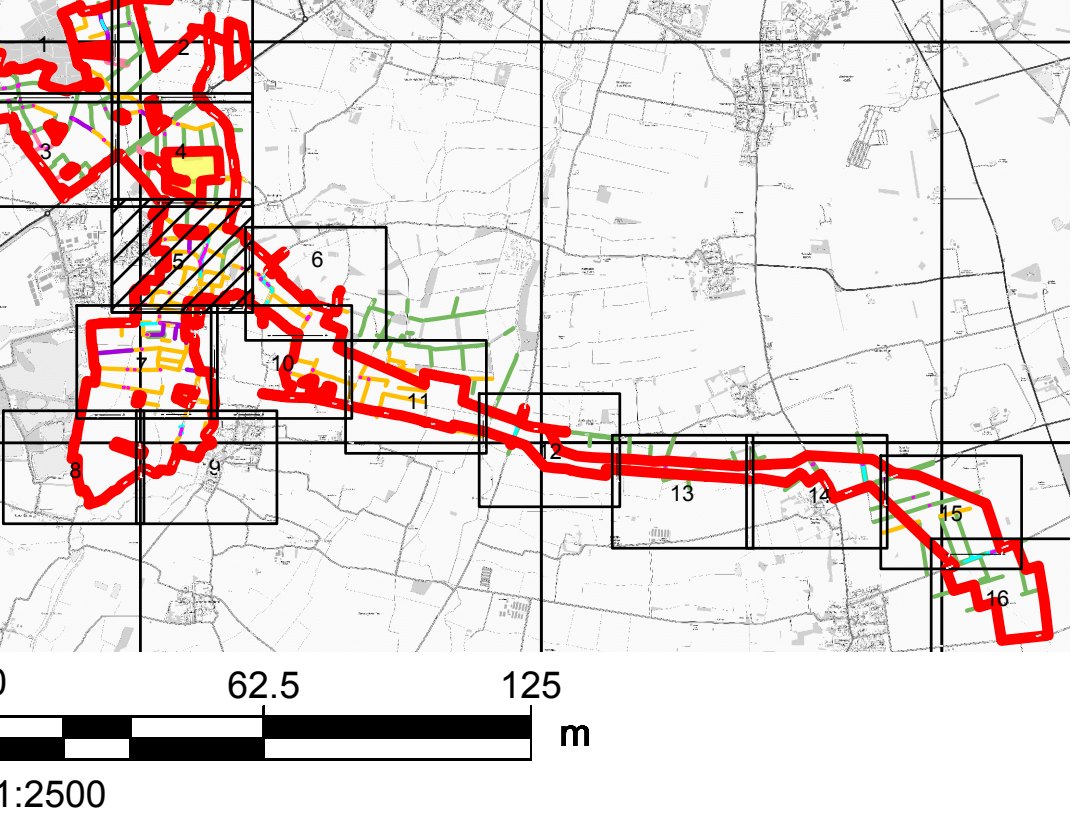
LEGEND

- DCO SITE BOUNDARY
- HEDGEROW
- IMPORTANT HISTORIC HEDGEROW
- ECOLOGICAL IMPORTANT HEDGEROW
- ECOLOGICAL IMPORTANT HEDGEROW AND IMPORTANT HISTORIC HEDGEROW
- PROPOSED HEDGEROW REMOVAL AREA
- PROPOSED HEDGEROW MANAGEMENT AREA
- LAND NOT INCLUDED IN THE DCO SITE BOUNDARY

NOTES

- DRAWING IS FOR INDICATIVE PURPOSES ONLY
- THIS DRAWING SHOULD BE READ IN CONJUNCTION WITH SCHEDULE 12 OF THE DRAFT DCO [EN010154/APP/3.1] WHICH LISTS THE HEDGEROW REMOVALS.
- INDICATIVE LOCATION OF AREAS OF HEDGEROW TO BE REMOVED SHOWN ON PLAN. NOTE THAT THE PRECISE LOCATION WILL BE IDENTIFIED AS PART OF DETAILED DESIGN APPROVAL AND WILL BE UP TO THE MAXIMUM AMOUNT SET OUT IN SCHEDULE 12 OF THE DRAFT DCO [EN010154/APP/3.1].
- HEDGEROWS REMOVED IN ACCORDANCE WITH THE MAXIMUM VEGETATION REMOVAL PLAN (FIGURE 3-17 OF THE ENVIRONMENTAL STATEMENT [EN010154/APP/6.2]) AND THE FRAMEWORK LANDSCAPE AND ECOLOGY MANAGEMENT PLAN [EN010154/APP/7.15].
- WITH REFERENCE TO THE 'PROPOSED HEDGEROW MANAGEMENT AREAS', REFER TO THE TREE PROTECTION PLAN (TPP) (SEE APPENDIX 10-H: ARBORICULTURAL IMPACT ASSESSMENT OF THE ENVIRONMENTAL STATEMENT [EN010154/APP/6.3]) WHICH SETS OUT TREES, TREE GROUPS, HEDGES AND WOODLANDS TO BE REMOVED OR REMOVED IN PART.
- NOTE, THE PROPOSED HEDGEROW REMOVAL AND MANAGEMENT AREAS INCLUDE TREES AND OTHER VEGETATION WITHIN HEDGEROW HABITAT, AS RELEVANT. REFER TO THE TREE PROTECTION PLAN (TPP) (SEE APPENDIX 10-H ARBORICULTURAL IMPACT ASSESSMENT OF THE ENVIRONMENTAL STATEMENT [EN010154/APP/6.3]) WHICH SETS OUT THE TREES, TREE GROUPS AND WOODLANDS TO BE REMOVED OR REMOVED IN PART.

SHEET PLAN



LEGISLATION

Regulation 5(2)(o) Infrastructure Planning (Applications: Prescribed Forms and Procedure) Regulations 2009.

ISSUE PURPOSE

DCO Submission

FIGURE TITLE

Hedgerow Plan

FIGURE NUMBER

Figure 2.9 (Sheet 5 of 16)

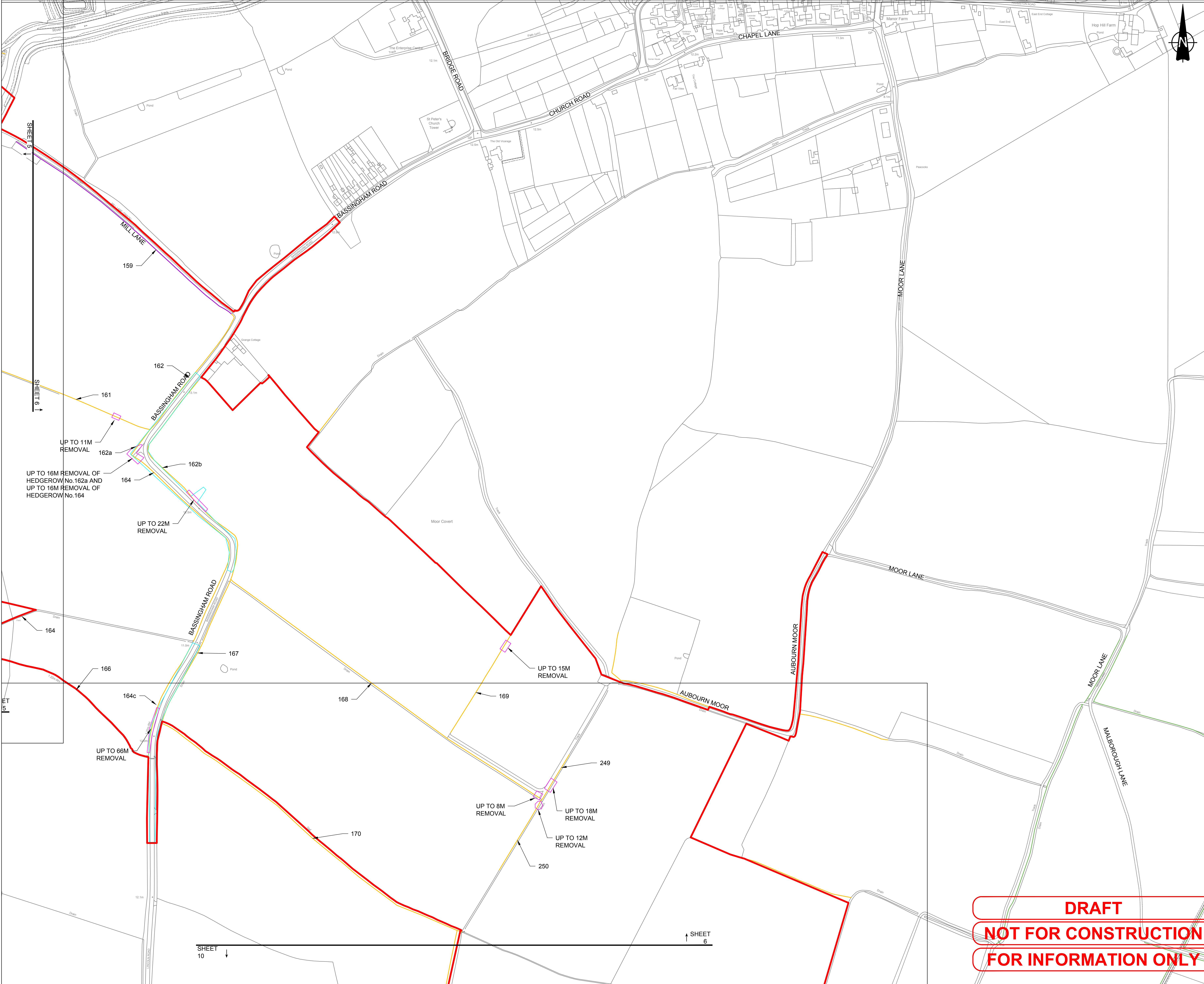
DOCUMENT REFERENCE

EN010154/APP/2.9

REV.

02

DRAFT
NOT FOR CONSTRUCTION
FOR INFORMATION ONLY



PROJECT

Fosse Green Energy

CLIENT

Fosse Green Energy Ltd

CONSULTANT

AECOM Limited

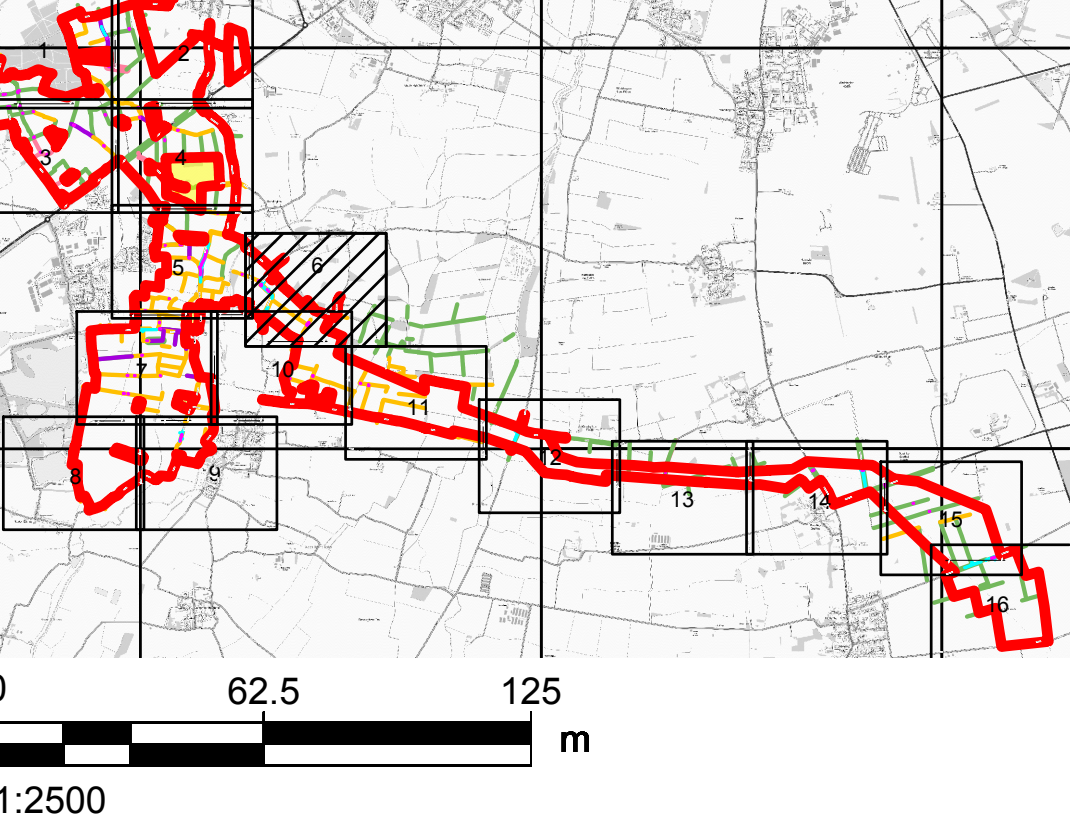
LEGEND

- DCO SITE BOUNDARY
- HEDGEROW
- IMPORTANT HISTORIC HEDGEROW
- ECOLOGICAL IMPORTANT HEDGEROW
- ECOLOGICAL IMPORTANT HEDGEROW AND IMPORTANT HISTORIC HEDGEROW
- PROPOSED HEDGEROW REMOVAL AREA
- PROPOSED HEDGEROW MANAGEMENT AREA
- LAND NOT INCLUDED IN THE DCO SITE BOUNDARY

NOTES

- DRAWING IS FOR INDICATIVE PURPOSES ONLY
- THIS DRAWING SHOULD BE READ IN CONJUNCTION WITH SCHEDULE 12 OF THE DRAFT DCO [EN010154/APP/3.1] WHICH LISTS THE HEDGEROW REMOVALS.
- INDICATIVE LOCATION OF AREAS OF HEDGEROW TO BE REMOVED SHOWN ON PLAN, NOTE THAT THE PRECISE LOCATION WILL BE IDENTIFIED AS PART OF DETAILED DESIGN APPROVAL AND WILL BE UP TO THE MAXIMUM AMOUNT SET OUT IN SCHEDULE 12 OF THE DRAFT DCO [EN010154/APP/3.1].
- HEDGEROWS REMOVED IN ACCORDANCE WITH THE MAXIMUM VEGETATION REMOVAL PLAN (FIGURE 3-17 OF THE ENVIRONMENTAL STATEMENT [EN010154/APP/6.2]) AND THE FRAMEWORK LANDSCAPE AND ECOLOGY MANAGEMENT PLAN [EN010154/APP/7.15].
- WITH REFERENCE TO THE 'PROPOSED HEDGEROW MANAGEMENT AREAS', REFER TO THE TREE PROTECTION PLAN (TPP) (SEE APPENDIX 10-H: ARBORICULTURAL IMPACT ASSESSMENT OF THE ENVIRONMENTAL STATEMENT [EN010154/APP/6.3]) WHICH SETS OUT TREES, TREE GROUPS, HEDGES AND WOODLANDS TO BE REMOVED OR REMOVED IN PART.
- NOTE, THE PROPOSED HEDGEROW REMOVAL AND MANAGEMENT AREAS INCLUDE TREES AND OTHER VEGETATION WITHIN HEDGEROW HABITAT, AS RELEVANT. REFER TO THE TREE PROTECTION PLAN (TPP) (SEE APPENDIX 10-H ARBORICULTURAL IMPACT ASSESSMENT OF THE ENVIRONMENTAL STATEMENT [EN010154/APP/6.3]) WHICH SETS OUT THE TREES, TREE GROUPS AND WOODLANDS TO BE REMOVED OR REMOVED IN PART.

SHEET PLAN



LEGISLATION

Regulation 5(2)(o) Infrastructure Planning (Applications: Prescribed Forms and Procedure) Regulations 2009.

ISSUE PURPOSE

DCO Submission

FIGURE TITLE

Hedgerow Plan

FIGURE NUMBER

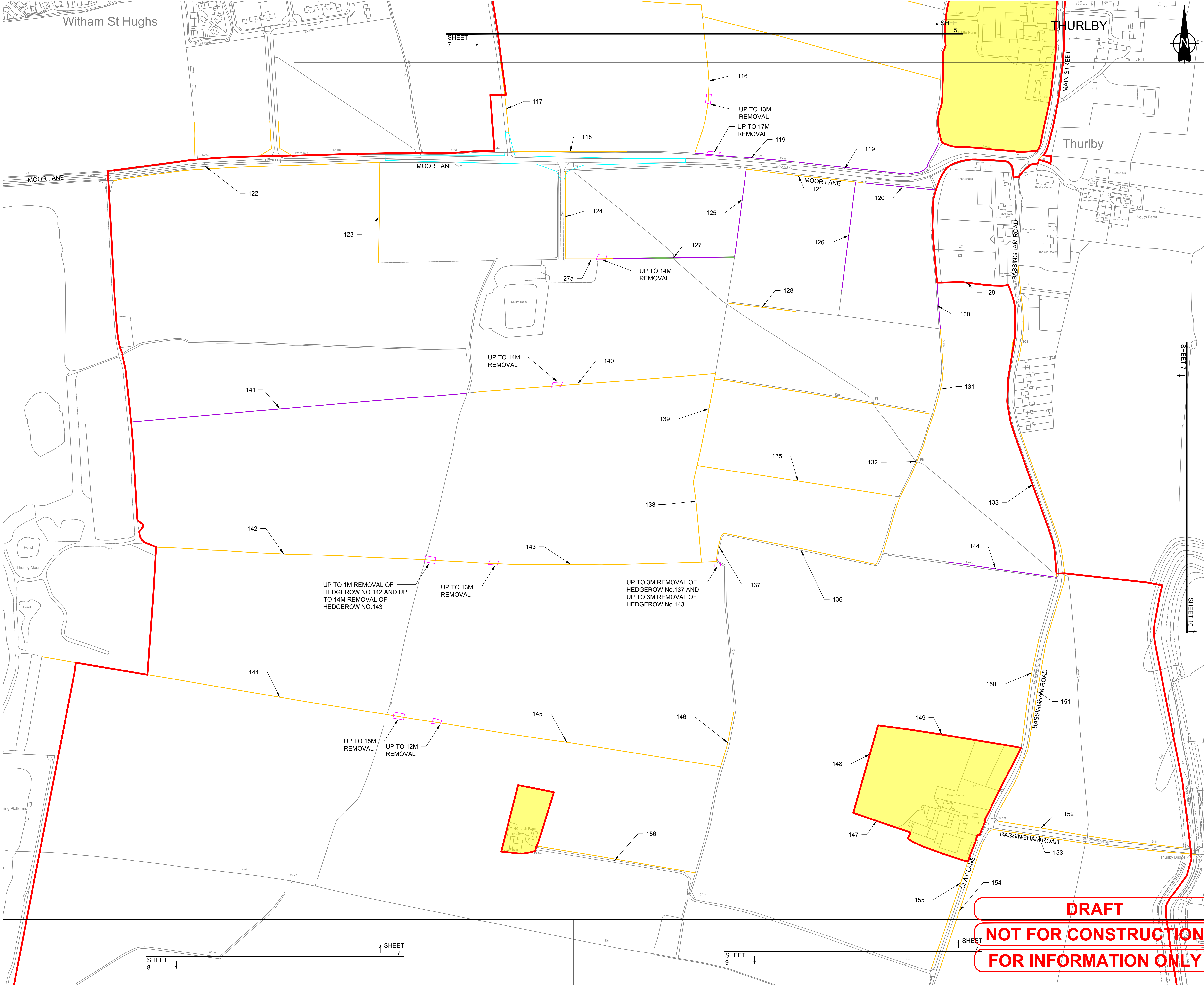
Figure 2.9 (Sheet 6 of 16)

DOCUMENT REFERENCE

EN010154/APP/2.9

DRAFT
NOT FOR CONSTRUCTION
FOR INFORMATION ONLY

Project No.: 60700987 Drawn: TG Checked: ES Approved: ES Date: 2025 02 28
Last saved by: GREENT4(2025-08-29) Last Plotted: 2025-08-29
Filename: \\NA-AECOM\NET\COM\FILES\MEANEDINBURGH-UKED4\DCS\PROJECTS\IEGE60700987_FOSSE_GREEN_ENERGY_CAD\900_CAD_GIS\910_CADD20-SHEETS\LAYOUT\OTHER DRAWINGS\FGE-HEDGEROW PLAN V2.DWG



PROJECT

Fosse Green Energy

CLIENT

Fosse Green Energy Ltd

CONSULTANT

AECOM Limited

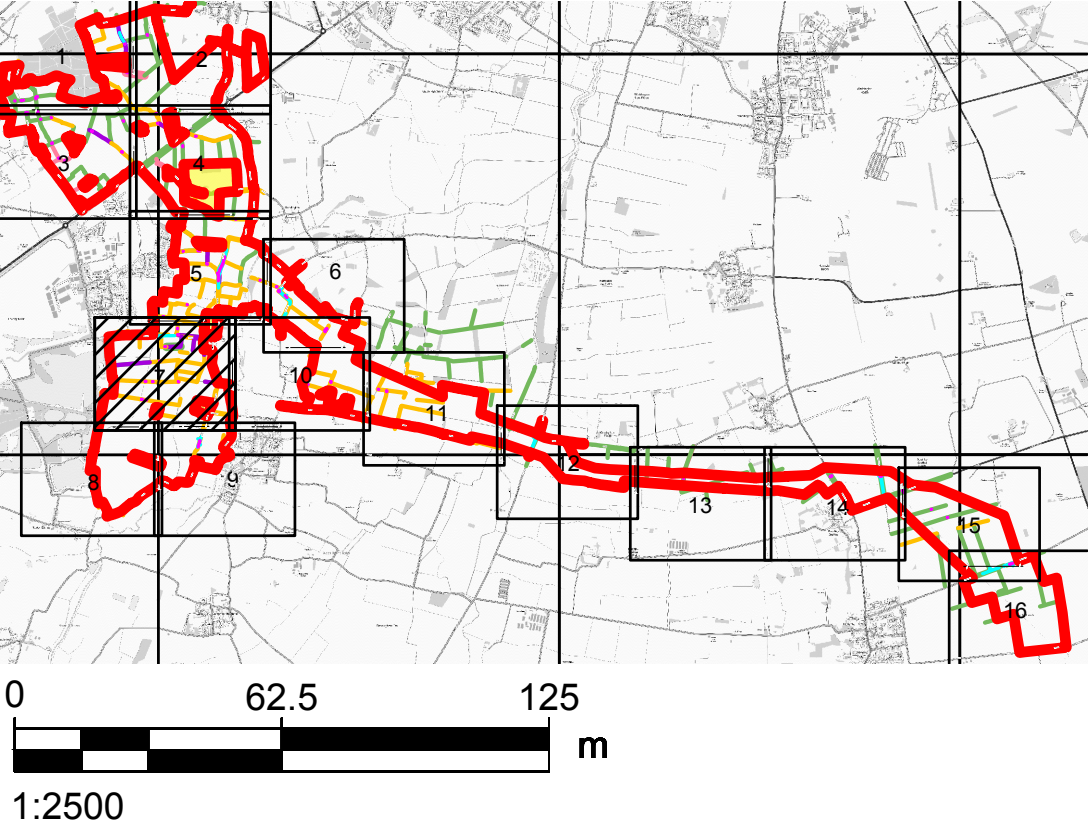
LEGEND

- DCO SITE BOUNDARY
- HEDGEROW
- IMPORTANT HISTORIC HEDGEROW
- ECOLOGICAL IMPORTANT HEDGEROW
- ECOLOGICAL IMPORTANT HEDGEROW AND IMPORTANT HISTORIC HEDGEROW
- PROPOSED HEDGEROW REMOVAL AREA
- PROPOSED HEDGEROW MANAGEMENT AREA
- LAND NOT INCLUDED IN THE DCO SITE BOUNDARY

NOTES

- DRAWING IS FOR INDICATIVE PURPOSES ONLY
- THIS DRAWING SHOULD BE READ IN CONJUNCTION WITH SCHEDULE 12 OF THE DRAFT DCO [EN010154/APP/3.1] WHICH LISTS THE HEDGEROW REMOVALS.
- INDICATIVE LOCATION OF AREAS OF HEDGEROW TO BE REMOVED SHOWN ON PLAN. NOTE THAT THE PRECISE LOCATION WILL BE IDENTIFIED AS PART OF DETAILED DESIGN APPROVAL AND WILL BE UP TO THE MAXIMUM AMOUNT SET OUT IN SCHEDULE 12 OF THE DRAFT DCO [EN010154/APP/3.1].
- HEDGEROWS REMOVED IN ACCORDANCE WITH THE MAXIMUM VEGETATION REMOVAL PLAN (FIGURE 3-17 OF THE ENVIRONMENTAL STATEMENT [EN010154/APP/6.2]) AND THE FRAMEWORK LANDSCAPE AND ECOLOGY MANAGEMENT PLAN [EN010154/APP/7.15].
- WITH REFERENCE TO THE 'PROPOSED HEDGEROW MANAGEMENT AREAS', REFER TO THE TREE PROTECTION PLAN (TPP) (SEE APPENDIX 10-H: ARBORICULTURAL IMPACT ASSESSMENT OF THE ENVIRONMENTAL STATEMENT [EN010154/APP/6.3]) WHICH SETS OUT TREES, TREE GROUPS, HEDGES AND WOODLANDS TO BE REMOVED OR REMOVED IN PART.
- NOTE, THE PROPOSED HEDGEROW REMOVAL AND MANAGEMENT AREAS INCLUDE TREES AND OTHER VEGETATION WITHIN HEDGEROW HABITAT, AS RELEVANT. REFER TO THE TREE PROTECTION PLAN (TPP) (SEE APPENDIX 10-H: ARBORICULTURAL IMPACT ASSESSMENT OF THE ENVIRONMENTAL STATEMENT [EN010154/APP/6.3]) WHICH SETS OUT THE TREES, TREE GROUPS AND WOODLANDS TO BE REMOVED OR REMOVED IN PART.

SHEET PLAN



LEGISLATION

Regulation 5(2)(o) Infrastructure Planning (Applications: Prescribed Forms and Procedure) Regulations 2009.

ISSUE PURPOSE

DCO Submission

FIGURE TITLE

Hedgerow Plan

FIGURE NUMBER

Figure 2.9 (Sheet 7 of 16)

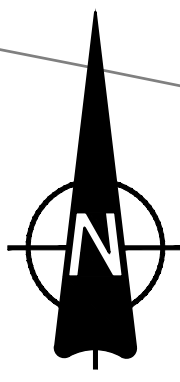
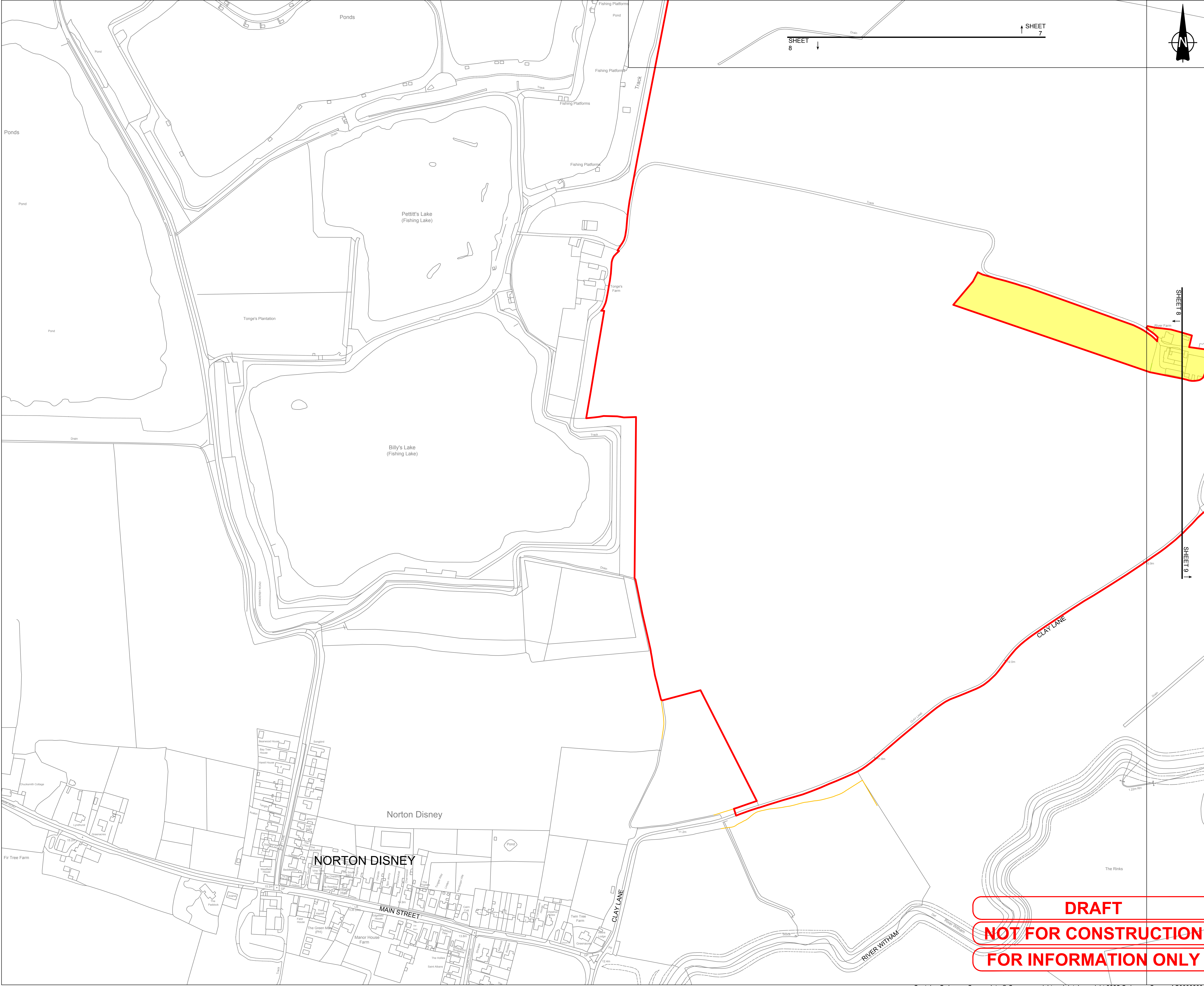
DOCUMENT REFERENCE

EN010154/APP/2.9

REV.

02

Last saved by: GREENT4(2025-08-28) Last Plotted: 2025-08-28
Filename: \\NA-AECOM\NET\COM\FILES\MEANED\NURGH-UKED4\DCS\PROJECTS\EGE\60700987_FOSSE_GREEN_ENERGY_CAD\900_CAD_GIS\910_CAD20 - SHEETS\LAYOUT\OTHER DRAWINGS\FGE - HEDGEROW PLAN V2.DWG
Project No.: 60700987 Drawn: TG Checked: ES Approved: ES Date: 2025 02 28



SHEET 8
SHEET 7

SHEET 8
SHEET 9



PROJECT

Fosse Green Energy

CLIENT

Fosse Green Energy Ltd

CONSULTANT

AECOM Limited

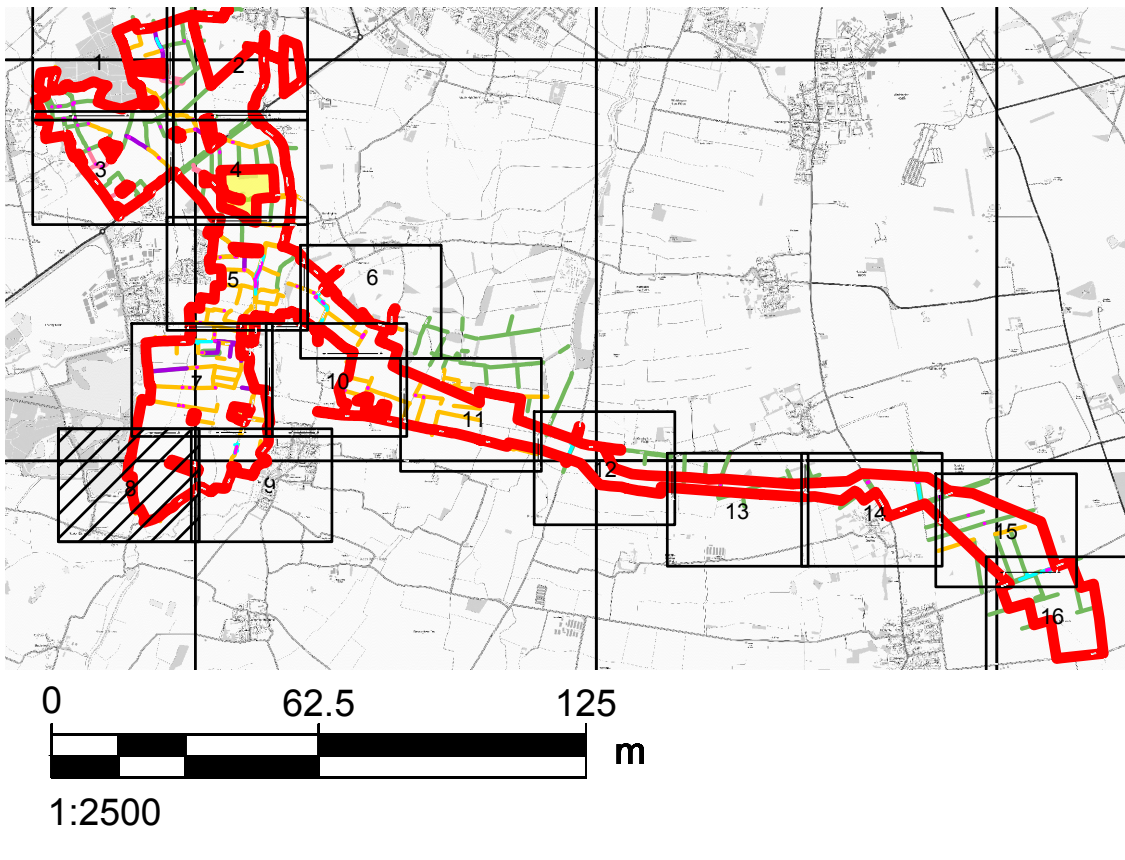
LEGEND

- DCO SITE BOUNDARY
- HEDGEROW
- IMPORTANT HISTORIC HEDGEROW
- ECOLOGICAL IMPORTANT HEDGEROW
- ECOLOGICAL IMPORTANT HEDGEROW AND IMPORTANT HISTORIC HEDGEROW
- PROPOSED HEDGEROW REMOVAL AREA
- PROPOSED HEDGEROW MANAGEMENT AREA
- LAND NOT INCLUDED IN THE DCO SITE BOUNDARY

NOTES

- DRAWING IS FOR INDICATIVE PURPOSES ONLY
- THIS DRAWING SHOULD BE READ IN CONJUNCTION WITH SCHEDULE 12 OF THE DRAFT DCO [EN010154/APP/3.1] WHICH LISTS THE HEDGEROW REMOVALS.
- INDICATIVE LOCATION OF AREAS OF HEDGEROW TO BE REMOVED SHOWN ON PLAN, NOTE THAT THE PRECISE LOCATION WILL BE IDENTIFIED AS PART OF DETAILED DESIGN APPROVAL AND WILL BE UP TO THE MAXIMUM AMOUNT SET OUT IN SCHEDULE 12 OF THE DRAFT DCO [EN010154/APP/3.1].
- HEDGEROWS REMOVED IN ACCORDANCE WITH THE MAXIMUM VEGETATION REMOVAL PLAN (FIGURE 3-17 OF THE ENVIRONMENTAL STATEMENT [EN010154/APP/6.2]) AND THE FRAMEWORK LANDSCAPE AND ECOLOGY MANAGEMENT PLAN [EN010154/APP/7.15].
- WITH REFERENCE TO THE 'PROPOSED HEDGEROW MANAGEMENT AREAS', REFER TO THE TREE PROTECTION PLAN (TPP) (SEE APPENDIX 10-H: ARBORICULTURAL IMPACT ASSESSMENT OF THE ENVIRONMENTAL STATEMENT [EN010154/APP/6.3]) WHICH SETS OUT TREES, TREE GROUPS, HEDGES AND WOODLANDS TO BE REMOVED OR REMOVED IN PART.
- NOTE, THE PROPOSED HEDGEROW REMOVAL AND MANAGEMENT AREAS INCLUDE TREES AND OTHER VEGETATION WITHIN HEDGEROW HABITAT, AS RELEVANT. REFER TO THE TREE PROTECTION PLAN (TPP) (SEE APPENDIX 10-H ARBORICULTURAL IMPACT ASSESSMENT OF THE ENVIRONMENTAL STATEMENT [EN010154/APP/6.3]) WHICH SETS OUT THE TREES, TREE GROUPS AND WOODLANDS TO BE REMOVED OR REMOVED IN PART.

SHEET PLAN



LEGISLATION

Regulation 5(2)(o) Infrastructure Planning (Applications: Prescribed Forms and Procedure) Regulations 2009.

ISSUE PURPOSE

DCO Submission

FIGURE TITLE

Hedgerow Plan

FIGURE NUMBER

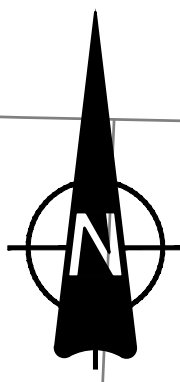
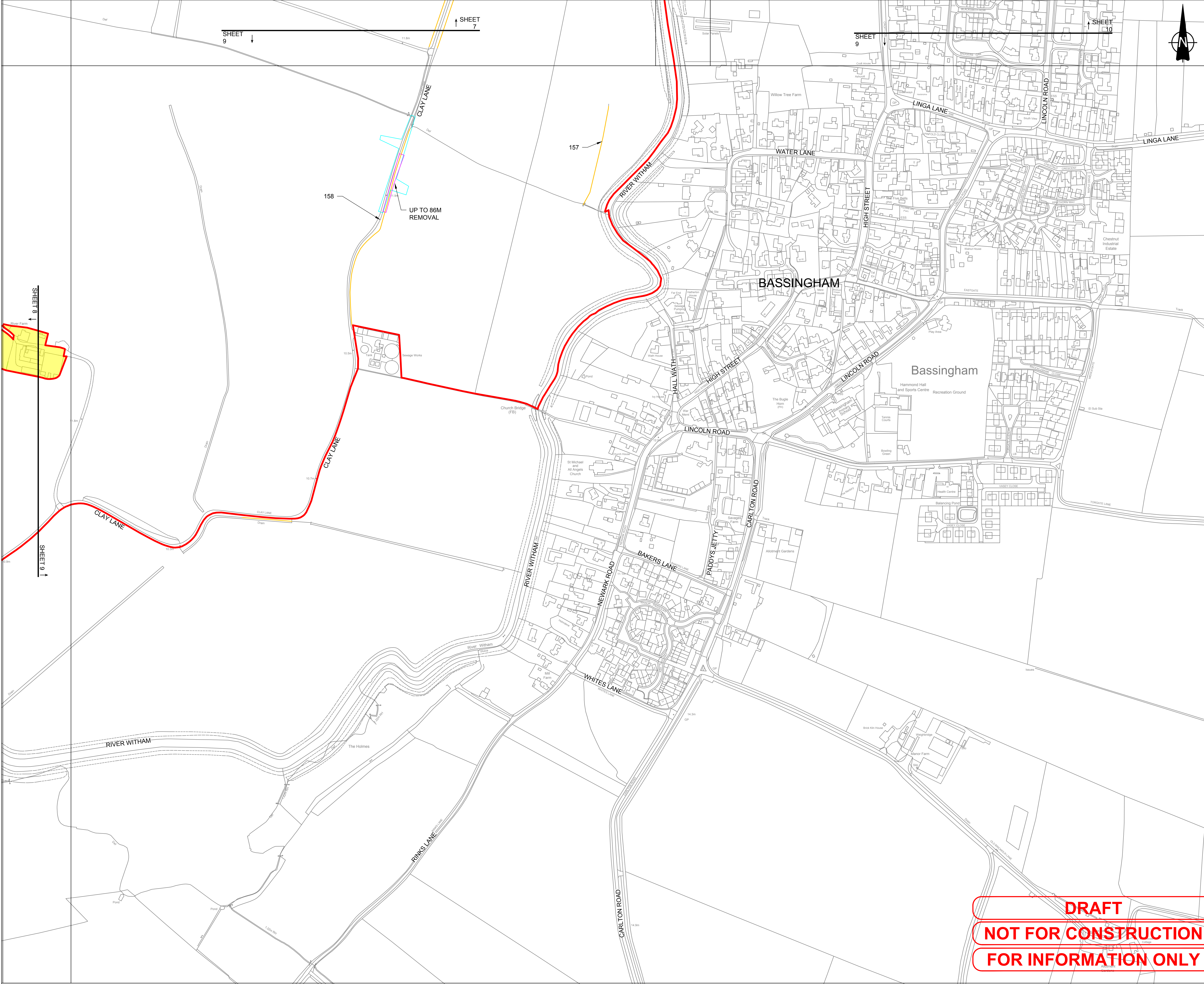
Figure 2.9 (Sheet 8 of 16)

DOCUMENT REFERENCE

EN010154/APP/2.9

REV.
02

DRAFT
NOT FOR CONSTRUCTION
FOR INFORMATION ONLY



PROJECT

Fosse Green Energy

CLIENT

Fosse Green Energy Ltd

CONSULTANT

AECOM Limited

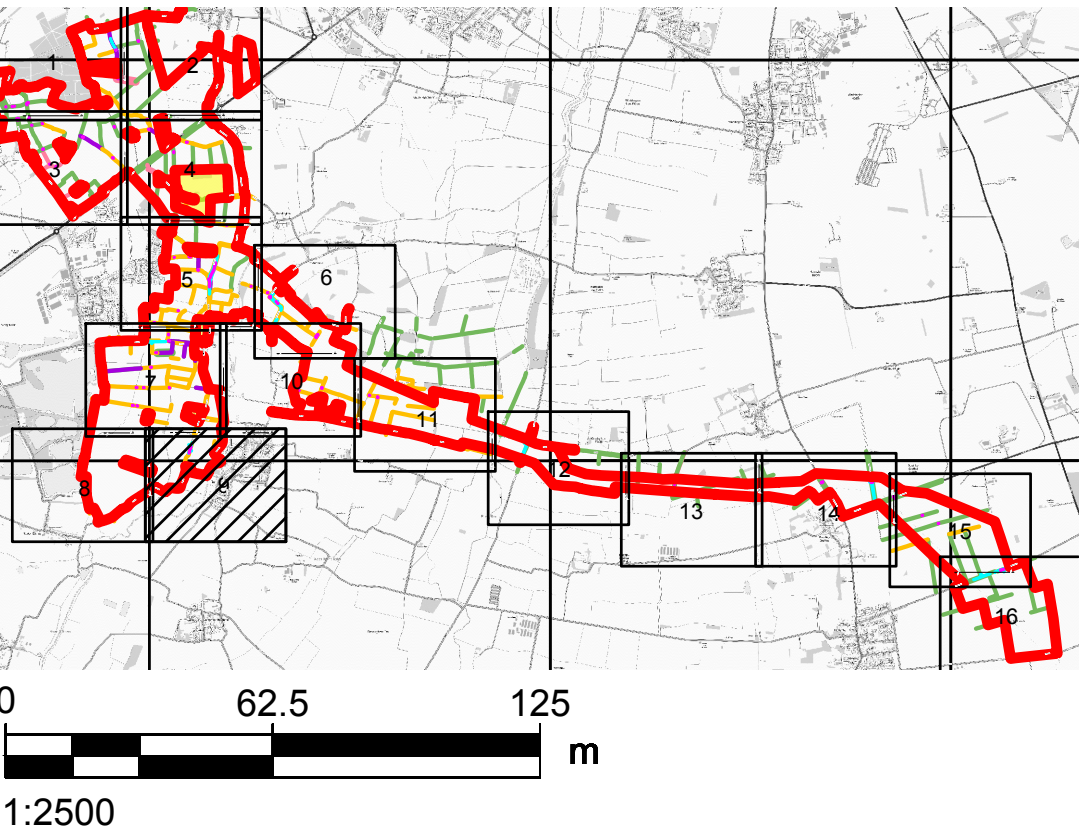
LEGEND

- DCO SITE BOUNDARY
- HEDGEROW
- IMPORTANT HISTORIC HEDGEROW
- ECOLOGICAL IMPORTANT HEDGEROW
- ECOLOGICAL IMPORTANT HEDGEROW AND IMPORTANT HISTORIC HEDGEROW
- PROPOSED HEDGEROW REMOVAL AREA
- PROPOSED HEDGEROW MANAGEMENT AREA
- LAND NOT INCLUDED IN THE DCO SITE BOUNDARY

NOTES

- DRAWING IS FOR INDICATIVE PURPOSES ONLY
- THIS DRAWING SHOULD BE READ IN CONJUNCTION WITH SCHEDULE 12 OF THE DRAFT DCO [EN010154/APP/3.1] WHICH LISTS THE HEDGEROW REMOVALS.
- INDICATIVE LOCATION OF AREAS OF HEDGEROW TO BE REMOVED SHOWN ON PLAN. NOTE THAT THE PRECISE LOCATION WILL BE IDENTIFIED AS PART OF DETAILED DESIGN APPROVAL AND WILL BE UP TO THE MAXIMUM AMOUNT SET OUT IN SCHEDULE 12 OF THE DRAFT DCO [EN010154/APP/3.1].
- HEDGEROWS REMOVED IN ACCORDANCE WITH THE MAXIMUM VEGETATION REMOVAL PLAN (FIGURE 3-17 OF THE ENVIRONMENTAL STATEMENT [EN010154/APP/6.2]) AND THE FRAMEWORK LANDSCAPE AND ECOLOGY MANAGEMENT PLAN [EN010154/APP/7.15].
- WITH REFERENCE TO THE 'PROPOSED HEDGEROW MANAGEMENT AREAS', REFER TO THE TREE PROTECTION PLAN (TPP) (SEE APPENDIX 10-H: ARBORICULTURAL IMPACT ASSESSMENT OF THE ENVIRONMENTAL STATEMENT [EN010154/APP/6.3]) WHICH SETS OUT TREES, TREE GROUPS, HEDGES AND WOODLANDS TO BE REMOVED OR REMOVED IN PART.
- NOTE, THE PROPOSED HEDGEROW REMOVAL AND MANAGEMENT AREAS INCLUDE TREES AND OTHER VEGETATION WITHIN HEDGEROW HABITAT, AS RELEVANT. REFER TO THE TREE PROTECTION PLAN (TPP) (SEE APPENDIX 10-H: ARBORICULTURAL IMPACT ASSESSMENT OF THE ENVIRONMENTAL STATEMENT [EN010154/APP/6.3]) WHICH SETS OUT THE TREES, TREE GROUPS AND WOODLANDS TO BE REMOVED OR REMOVED IN PART.

SHEET PLAN



LEGISLATION

Regulation 5(2)(o) Infrastructure Planning (Applications: Prescribed Forms and Procedure) Regulations 2009.

ISSUE PURPOSE

DCO Submission

FIGURE TITLE

Hedgerow Plan

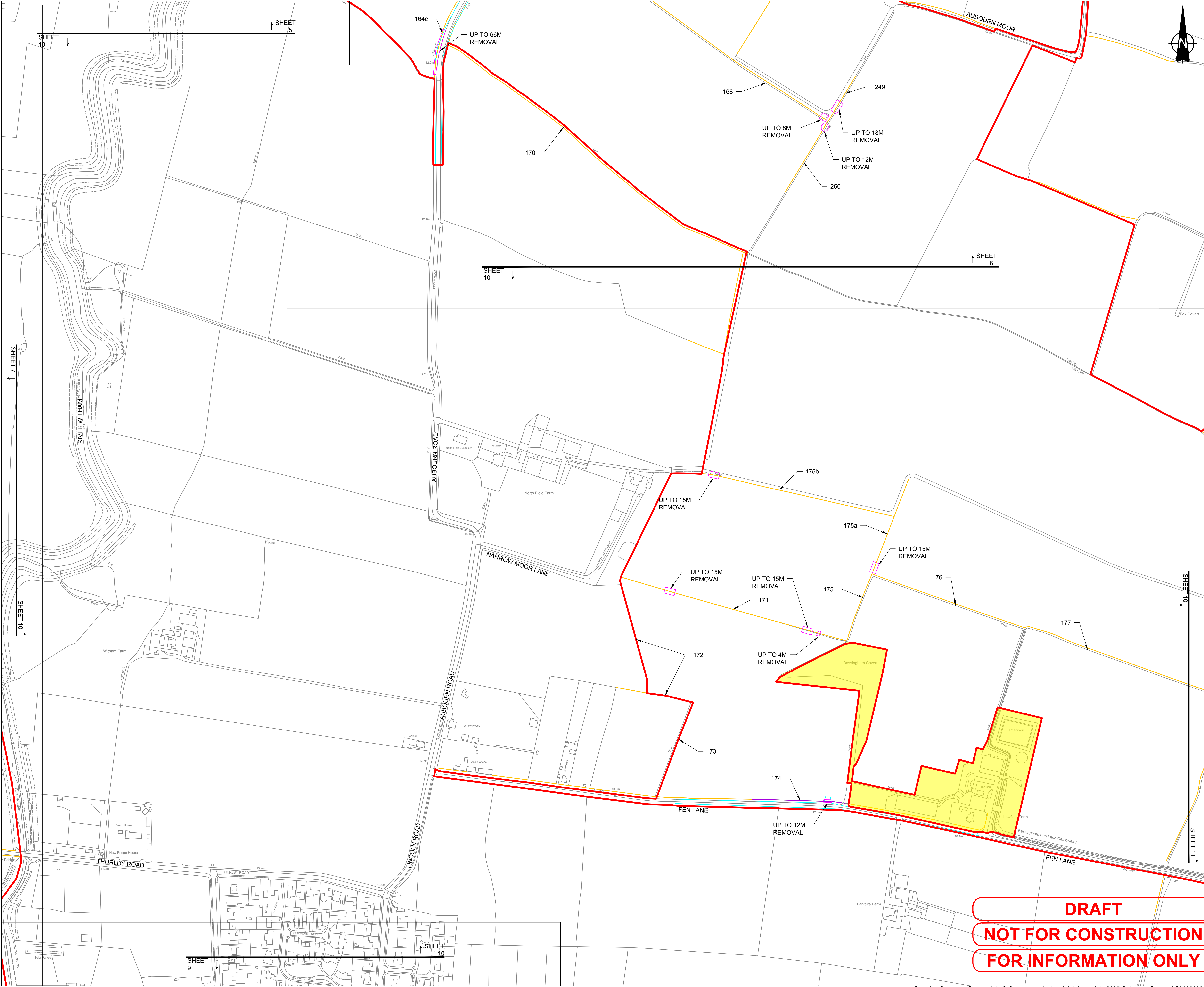
FIGURE NUMBER

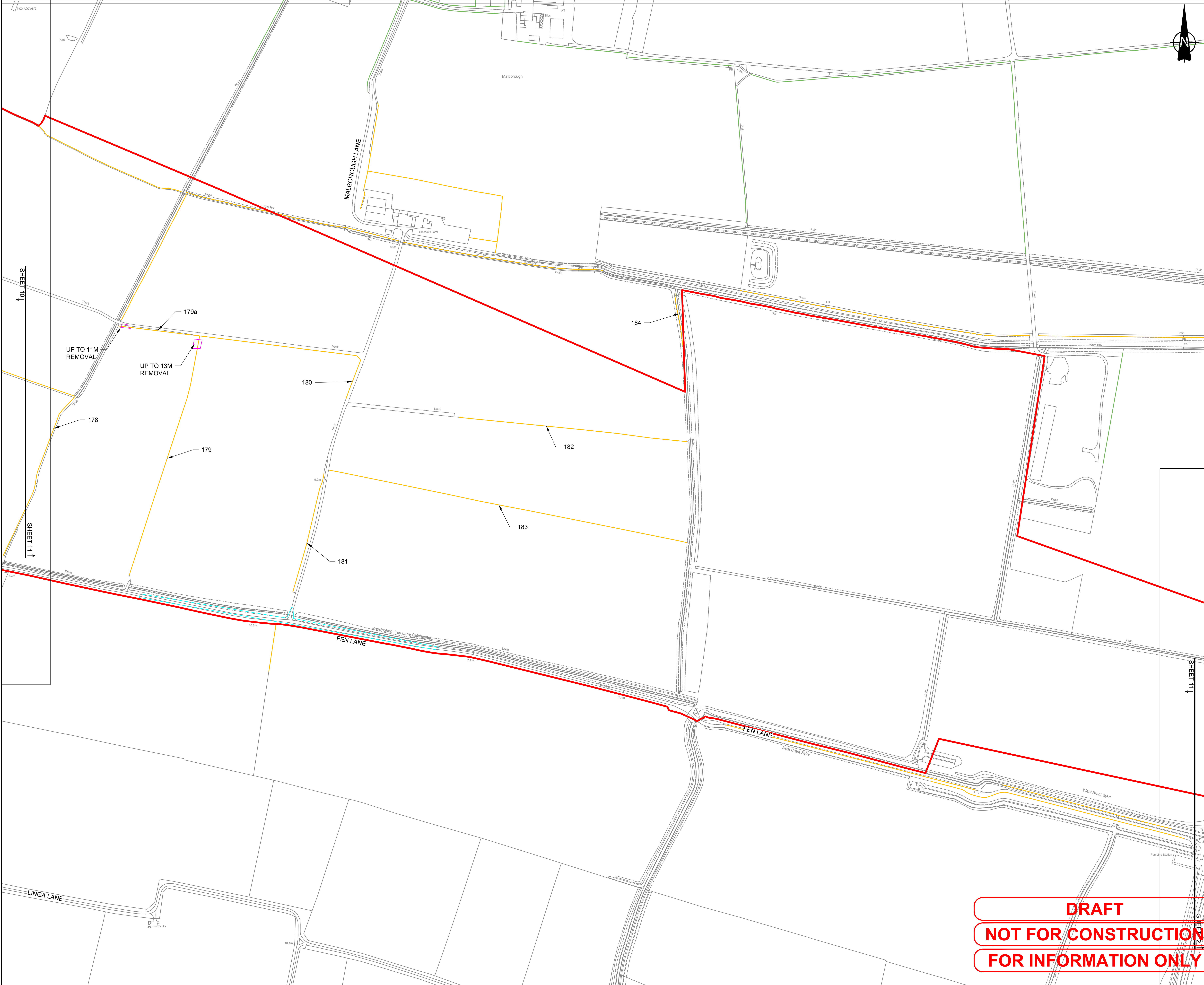
Figure 2.9 (Sheet 9 of 16)

DOCUMENT REFERENCE

EN010154/APP/2.9

DRAFT
NOT FOR CONSTRUCTION
FOR INFORMATION ONLY





This drawing has been prepared for the use of AECOM's client. It may not be used, modified, reproduced or relied upon by third parties, except as agreed by AECOM or as required by law. AECOM accepts no responsibility, and denies any liability, whatsoever, to any party that uses or relies on this drawing without AECOM's express written consent. Do not scale this document. All measurements must be obtained from the stated dimensions.

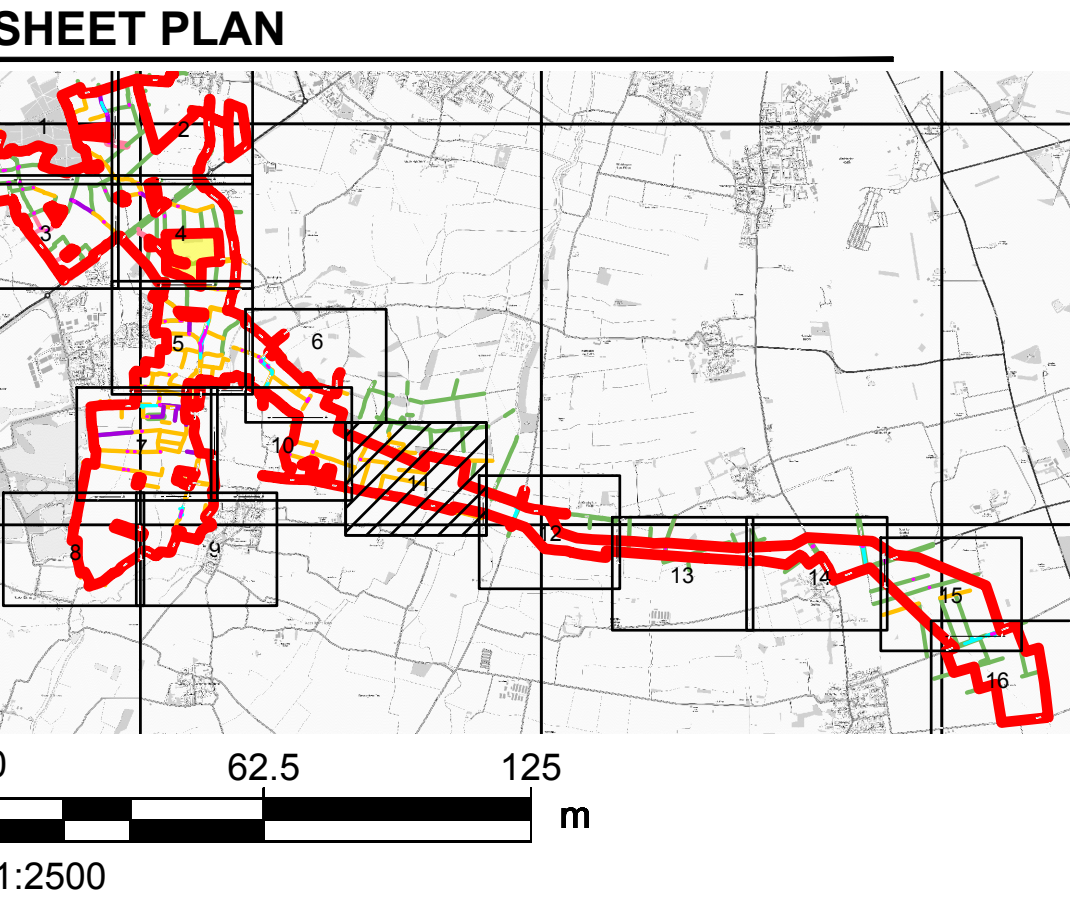


PROJECT
Fosse Green Energy

CLIENT
Fosse Green Energy Ltd

CONSULTANT
AECOM Limited

- LEGEND**
- DCO SITE BOUNDARY
 - HEDGEROW
 - IMPORTANT HISTORIC HEDGEROW
 - ECOLOGICAL IMPORTANT HEDGEROW
 - ECOLOGICAL IMPORTANT HEDGEROW AND IMPORTANT HISTORIC HEDGEROW
 - PROPOSED HEDGEROW REMOVAL AREA
 - PROPOSED HEDGEROW MANAGEMENT AREA
 - LAND NOT INCLUDED IN THE DCO SITE BOUNDARY
- NOTES**
- DRAWING IS FOR INDICATIVE PURPOSES ONLY
 - THIS DRAWING SHOULD BE READ IN CONJUNCTION WITH SCHEDULE 12 OF THE DRAFT DCO [EN010154/APP/3.1] WHICH LISTS THE HEDGEROW REMOVALS.
 - INDICATIVE LOCATION OF AREAS OF HEDGEROW TO BE REMOVED SHOWN ON PLAN. NOTE THAT THE PRECISE LOCATION WILL BE IDENTIFIED AS PART OF DETAILED DESIGN APPROVAL AND WILL BE UP TO THE MAXIMUM AMOUNT SET OUT IN SCHEDULE 12 OF THE DRAFT DCO [EN010154/APP/3.1].
 - HEDGEROWS REMOVED IN ACCORDANCE WITH THE MAXIMUM VEGETATION REMOVAL PLAN (FIGURE 3-17 OF THE ENVIRONMENTAL STATEMENT [EN010154/APP/6.2]) AND THE FRAMEWORK LANDSCAPE AND ECOLOGY MANAGEMENT PLAN [EN010154/APP/7.15].
 - WITH REFERENCE TO THE 'PROPOSED HEDGEROW MANAGEMENT AREAS', REFER TO THE TREE PROTECTION PLAN (TPP) (SEE APPENDIX 10-H: ARBORICULTURAL IMPACT ASSESSMENT OF THE ENVIRONMENTAL STATEMENT [EN010154/APP/6.3]) WHICH SETS OUT TREES, TREE GROUPS, HEDGES AND WOODLANDS TO BE REMOVED OR REMOVED IN PART.
 - NOTE, THE PROPOSED HEDGEROW REMOVAL AND MANAGEMENT AREAS INCLUDE TREES AND OTHER VEGETATION WITHIN HEDGEROW HABITAT, AS RELEVANT. REFER TO THE TREE PROTECTION PLAN (TPP) (SEE APPENDIX 10-H ARBORICULTURAL IMPACT ASSESSMENT OF THE ENVIRONMENTAL STATEMENT [EN010154/APP/6.3]) WHICH SETS OUT THE TREES, TREE GROUPS AND WOODLANDS TO BE REMOVED OR REMOVED IN PART.



LEGISLATION
Regulation 5(2)(o) Infrastructure Planning (Applications: Prescribed Forms and Procedure) Regulations 2009.

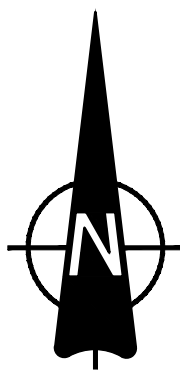
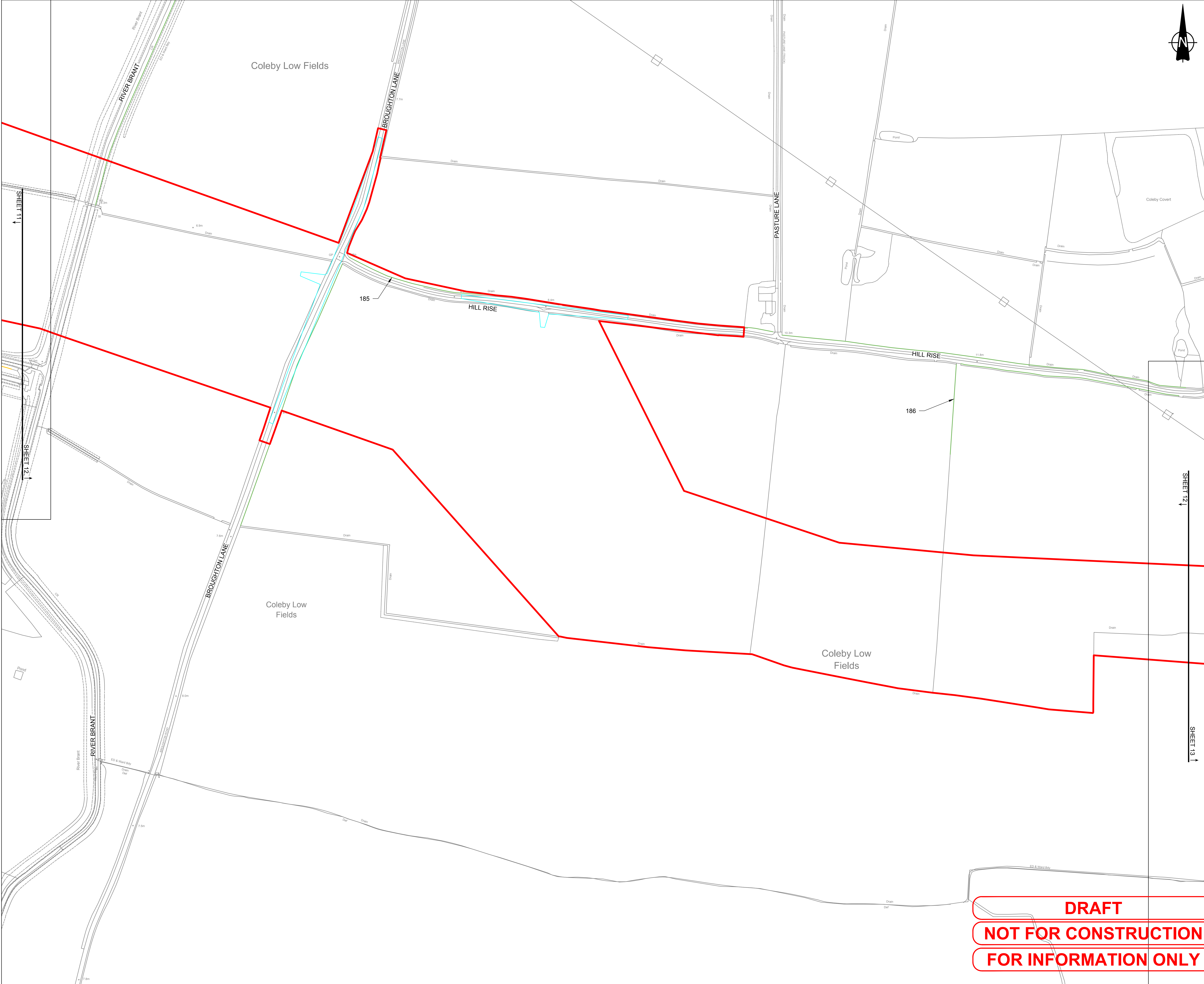
ISSUE PURPOSE
DCO Submission

FIGURE TITLE
Hedgerow Plan

FIGURE NUMBER	REV.
Figure 2.9 (Sheet 11 of 16)	02

DOCUMENT REFERENCE
EN010154/APP/2.9

DRAFT
NOT FOR CONSTRUCTION
FOR INFORMATION ONLY



PROJECT

Fosse Green Energy

CLIENT

Fosse Green Energy Ltd

CONSULTANT

AECOM Limited

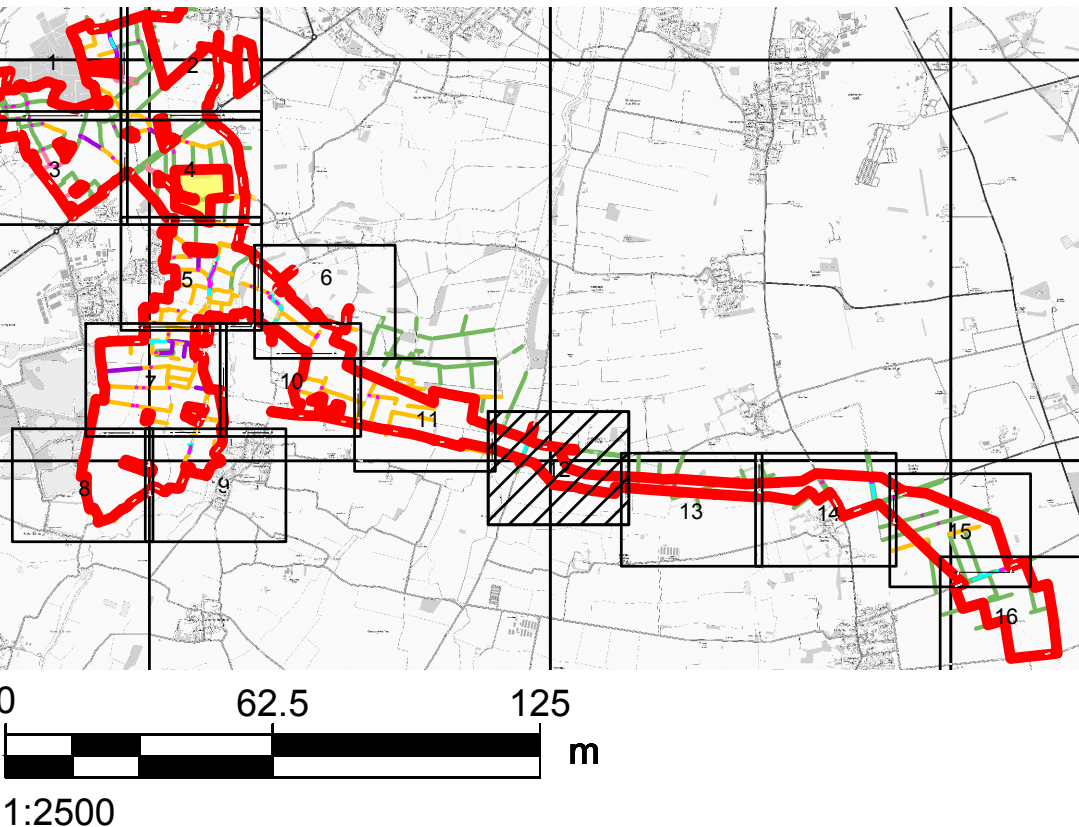
LEGEND

- DCO SITE BOUNDARY
- HEDGEROW
- IMPORTANT HISTORIC HEDGEROW
- ECOLOGICAL IMPORTANT HEDGEROW AND IMPORTANT HISTORIC HEDGEROW
- PROPOSED HEDGEROW REMOVAL AREA
- PROPOSED HEDGEROW MANAGEMENT AREA
- LAND NOT INCLUDED IN THE DCO SITE BOUNDARY

NOTES

- DRAWING IS FOR INDICATIVE PURPOSES ONLY
- THIS DRAWING SHOULD BE READ IN CONJUNCTION WITH SCHEDULE 12 OF THE DRAFT DCO [EN010154/APP/3.1] WHICH LISTS THE HEDGEROW REMOVALS.
- INDICATIVE LOCATION OF AREAS OF HEDGEROW TO BE REMOVED SHOWN ON PLAN. NOTE THAT THE PRECISE LOCATION WILL BE IDENTIFIED AS PART OF DETAILED DESIGN APPROVAL AND WILL BE UP TO THE MAXIMUM AMOUNT SET OUT IN SCHEDULE 12 OF THE DRAFT DCO [EN010154/APP/3.1].
- HEDGEROWS REMOVED IN ACCORDANCE WITH THE MAXIMUM VEGETATION REMOVAL PLAN (FIGURE 3-17 OF THE ENVIRONMENTAL STATEMENT [EN010154/APP/6.2]) AND THE FRAMEWORK LANDSCAPE AND ECOLOGY MANAGEMENT PLAN [EN010154/APP/7.15].
- WITH REFERENCE TO THE 'PROPOSED HEDGEROW MANAGEMENT AREAS', REFER TO THE TREE PROTECTION PLAN (TPP) (SEE APPENDIX 10-H: ARBORICULTURAL IMPACT ASSESSMENT OF THE ENVIRONMENTAL STATEMENT [EN010154/APP/6.3]) WHICH SETS OUT TREES, TREE GROUPS, HEDGES AND WOODLANDS TO BE REMOVED OR REMOVED IN PART.
- NOTE, THE PROPOSED HEDGEROW REMOVAL AND MANAGEMENT AREAS INCLUDE TREES AND OTHER VEGETATION WITHIN HEDGEROW HABITAT, AS RELEVANT. REFER TO THE TREE PROTECTION PLAN (TPP) (SEE APPENDIX 10-H ARBORICULTURAL IMPACT ASSESSMENT OF THE ENVIRONMENTAL STATEMENT [EN010154/APP/6.3]) WHICH SETS OUT THE TREES, TREE GROUPS AND WOODLANDS TO BE REMOVED OR REMOVED IN PART.

SHEET PLAN



LEGISLATION

Regulation 5(2)(o) Infrastructure Planning (Applications: Prescribed Forms and Procedure) Regulations 2009.

ISSUE PURPOSE

DCO Submission

FIGURE TITLE

Hedgerow Plan


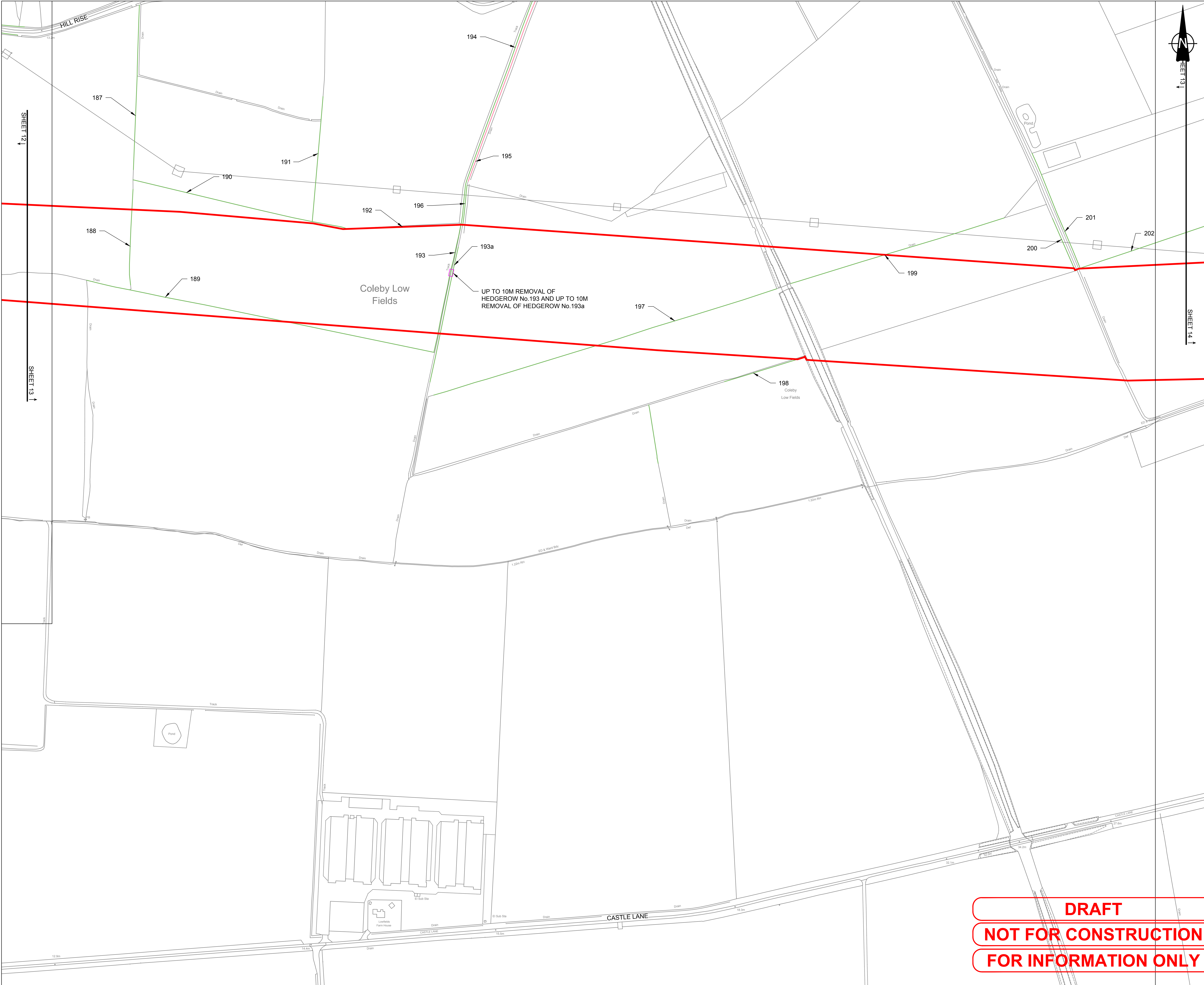
FIGURE NUMBER

Figure 2.9 (Sheet 12 of 16)

DOCUMENT REFERENCE

EN010154/APP/2.9

DRAFT
NOT FOR CONSTRUCTION
FOR INFORMATION ONLY



PROJECT

Fosse Green Energy

CLIENT

Fosse Green Energy Ltd

CONSULTANT

AECOM Limited

LEGEND

- DCO SITE BOUNDARY
- HEDGEROW
- IMPORTANT HISTORIC HEDGEROW
- ECOLOGICAL IMPORTANT HEDGEROW
- ECOLOGICAL IMPORTANT HEDGEROW AND IMPORTANT HISTORIC HEDGEROW
- PROPOSED HEDGEROW REMOVAL AREA
- PROPOSED HEDGEROW MANAGEMENT AREA
- LAND NOT INCLUDED IN THE DCO SITE BOUNDARY

NOTES

- DRAWING IS FOR INDICATIVE PURPOSES ONLY
- THIS DRAWING SHOULD BE READ IN CONJUNCTION WITH SCHEDULE 12 OF THE DRAFT DCO [EN010154/APP/3.1] WHICH LISTS THE HEDGEROW REMOVALS.
- INDICATIVE LOCATION OF AREAS OF HEDGEROW TO BE REMOVED SHOWN ON PLAN. NOTE THAT THE PRECISE LOCATION WILL BE IDENTIFIED AS PART OF DETAILED DESIGN APPROVAL AND WILL BE UP TO THE MAXIMUM AMOUNT SET OUT IN SCHEDULE 12 OF THE DRAFT DCO [EN010154/APP/3.1].
- HEDGEROWS REMOVED IN ACCORDANCE WITH THE MAXIMUM VEGETATION REMOVAL PLAN (FIGURE 3-17 OF THE ENVIRONMENTAL STATEMENT [EN010154/APP/6.2]) AND THE FRAMEWORK LANDSCAPE AND ECOLOGY MANAGEMENT PLAN [EN010154/APP/7.15].
- WITH REFERENCE TO THE 'PROPOSED HEDGEROW MANAGEMENT AREAS', REFER TO THE TREE PROTECTION PLAN (TPP) (SEE APPENDIX 10-H: ARBORICULTURAL IMPACT ASSESSMENT OF THE ENVIRONMENTAL STATEMENT [EN010154/APP/6.3]) WHICH SETS OUT TREES, TREE GROUPS, HEDGES AND WOODLANDS TO BE REMOVED OR REMOVED IN PART.
- NOTE, THE PROPOSED HEDGEROW REMOVAL AND MANAGEMENT AREAS INCLUDE TREES AND OTHER VEGETATION WITHIN HEDGEROW HABITAT, AS RELEVANT. REFER TO THE TREE PROTECTION PLAN (TPP) (SEE APPENDIX 10-H ARBORICULTURAL IMPACT ASSESSMENT OF THE ENVIRONMENTAL STATEMENT [EN010154/APP/6.3]) WHICH SETS OUT THE TREES, TREE GROUPS AND WOODLANDS TO BE REMOVED OR REMOVED IN PART.

SHEET PLAN



LEGISLATION

Regulation 5(2)(o) Infrastructure Planning (Applications: Prescribed Forms and Procedure) Regulations 2009.

ISSUE PURPOSE

DCO Submission

FIGURE TITLE

Hedgerow Plan

FIGURE NUMBER

Figure 2.9 (Sheet 13 of 16)

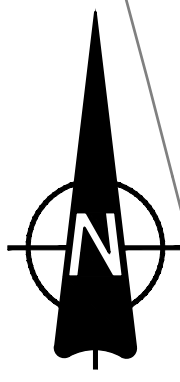
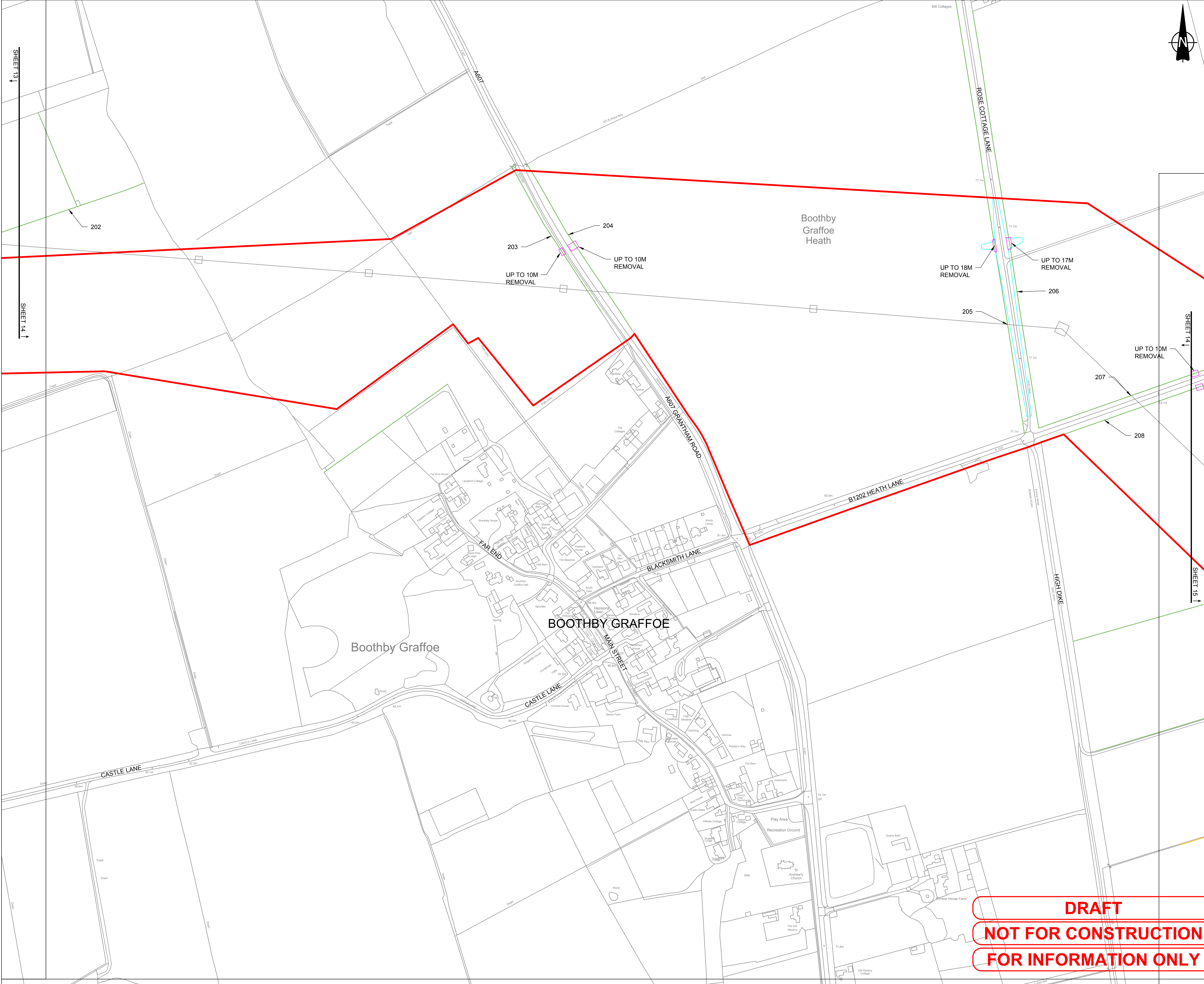
DOCUMENT REFERENCE

EN010154/APP/2.9

REV.

02

DRAFT
NOT FOR CONSTRUCTION
FOR INFORMATION ONLY



PROJECT

Fosse Green Energy

CLIENT

Fosse Green Energy Ltd

CONSULTANT

AECOM Limited

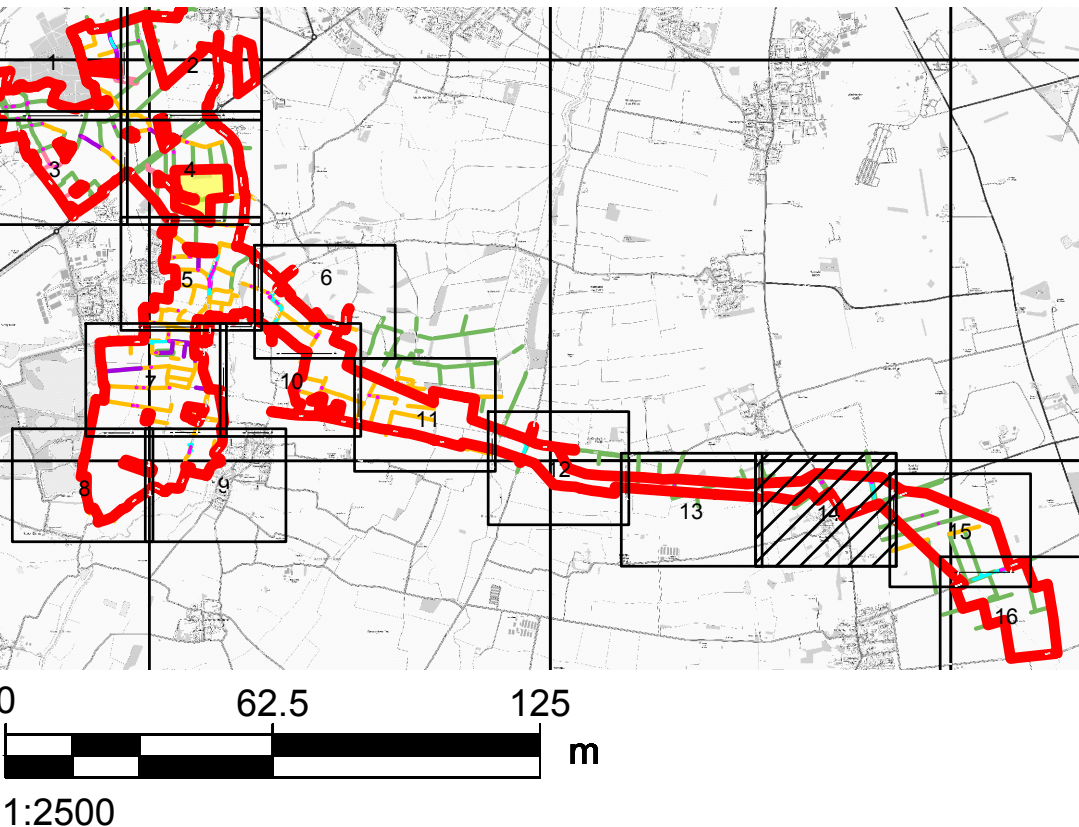
LEGEND

- DCO SITE BOUNDARY
- HEDGEROW
- IMPORTANT HISTORIC HEDGEROW
- ECOLOGICAL IMPORTANT HEDGEROW
- ECOLOGICAL IMPORTANT HEDGEROW AND IMPORTANT HISTORIC HEDGEROW
- PROPOSED HEDGEROW REMOVAL AREA
- PROPOSED HEDGEROW MANAGEMENT AREA
- LAND NOT INCLUDED IN THE DCO SITE BOUNDARY

NOTES

- DRAWING IS FOR INDICATIVE PURPOSES ONLY
- THIS DRAWING SHOULD BE READ IN CONJUNCTION WITH SCHEDULE 12 OF THE DRAFT DCO [EN010154/APP/3.1] WHICH LISTS THE HEDGEROW REMOVALS.
- INDICATIVE LOCATION OF AREAS OF HEDGEROW TO BE REMOVED SHOWN ON PLAN. NOTE THAT THE PRECISE LOCATION WILL BE IDENTIFIED AS PART OF DETAILED DESIGN APPROVAL AND WILL BE UP TO THE MAXIMUM AMOUNT SET OUT IN SCHEDULE 12 OF THE DRAFT DCO [EN010154/APP/3.1].
- HEDGEROWS REMOVED IN ACCORDANCE WITH THE MAXIMUM VEGETATION REMOVAL PLAN (FIGURE 3-17 OF THE ENVIRONMENTAL STATEMENT [EN010154/APP/6.2]) AND THE FRAMEWORK LANDSCAPE AND ECOLOGY MANAGEMENT PLAN [EN010154/APP/7.15].
- WITH REFERENCE TO THE 'PROPOSED HEDGEROW MANAGEMENT AREAS', REFER TO THE TREE PROTECTION PLAN (TPP) (SEE APPENDIX 10-H: ARBORICULTURAL IMPACT ASSESSMENT OF THE ENVIRONMENTAL STATEMENT [EN010154/APP/6.3]) WHICH SETS OUT TREES, TREE GROUPS, HEDGES AND WOODLANDS TO BE REMOVED OR REMOVED IN PART.
- NOTE, THE PROPOSED HEDGEROW REMOVAL AND MANAGEMENT AREAS INCLUDE TREES AND OTHER VEGETATION WITHIN HEDGEROW HABITAT, AS RELEVANT. REFER TO THE TREE PROTECTION PLAN (TPP) (SEE APPENDIX 10-H ARBORICULTURAL IMPACT ASSESSMENT OF THE ENVIRONMENTAL STATEMENT [EN010154/APP/6.3]) WHICH SETS OUT THE TREES, TREE GROUPS AND WOODLANDS TO BE REMOVED OR REMOVED IN PART.

SHEET PLAN



LEGISLATION

Regulation 5(2)(o) Infrastructure Planning (Applications: Prescribed Forms and Procedure) Regulations 2009.

ISSUE PURPOSE

DCO Submission

FIGURE TITLE

Hedgerow Plan

FIGURE NUMBER

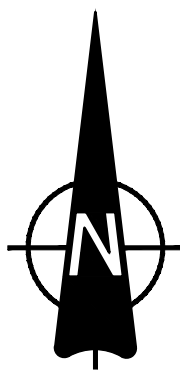
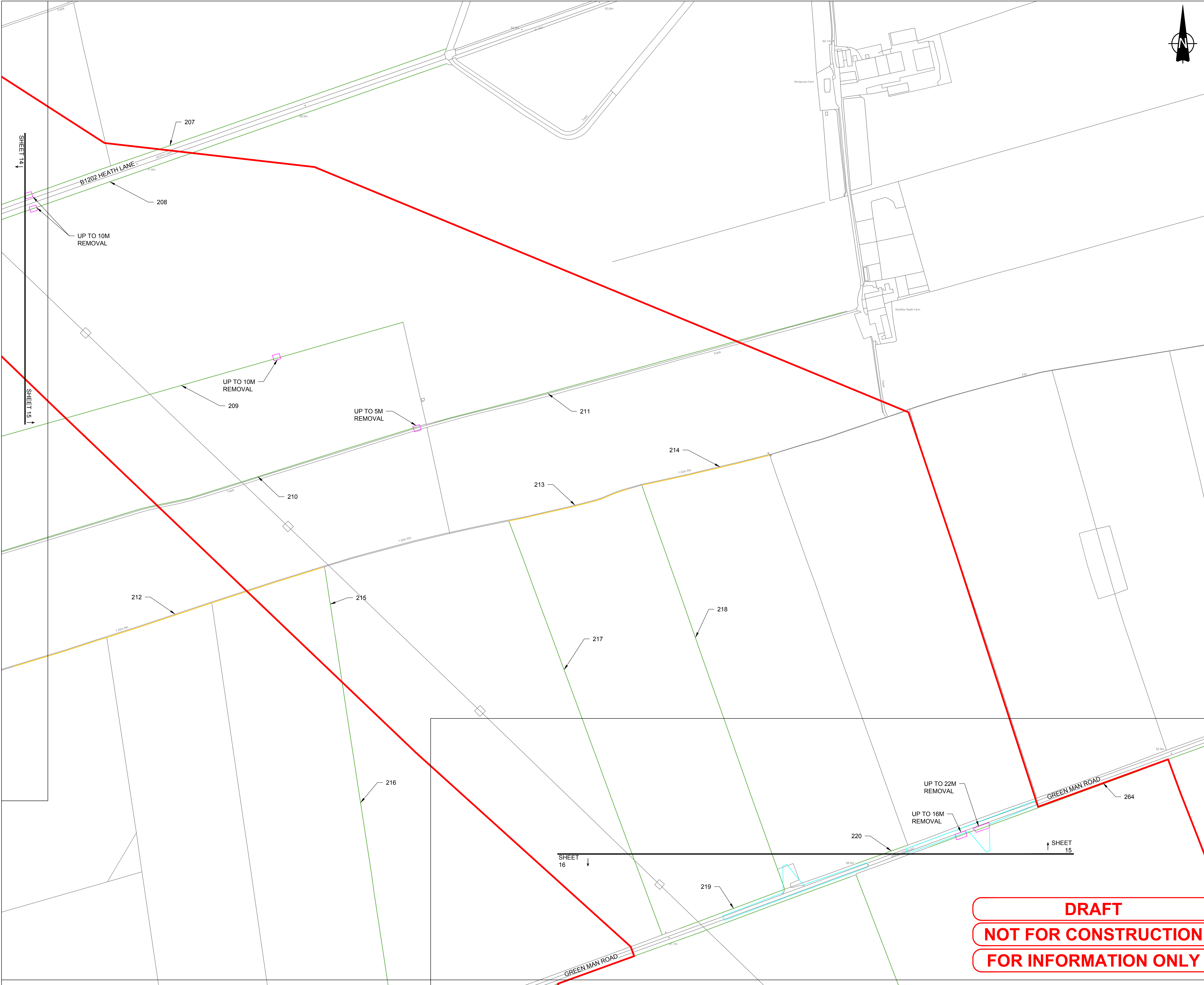
Figure 2.9 (Sheet 14 of 16)

DOCUMENT REFERENCE

EN010154/APP/2.9

DRAFT
NOT FOR CONSTRUCTION
FOR INFORMATION ONLY

Project No.: 60700987 Drawn: TG Checked: ES Approved: ES Date: 2025 02 28
Last saved by: GREENT4(2025-08-29) Last Plotted: 2025-08-29
Filename: \\NA-AECOM\NET\COM\LFSE\MEADENBURGH-UKED4\DCS\PROJECTS\IEGE\60700987_FOSSE_GREEN_ENERGY_CAD\900_CAD_GIS\910_CAD\20 - SHEETS\LAYOUT\OTHER DRAWINGS\FGE - HEDGEROW PLAN V2.DWG



PROJECT

Fosse Green Energy

CLIENT

Fosse Green Energy Ltd

CONSULTANT

AECOM Limited

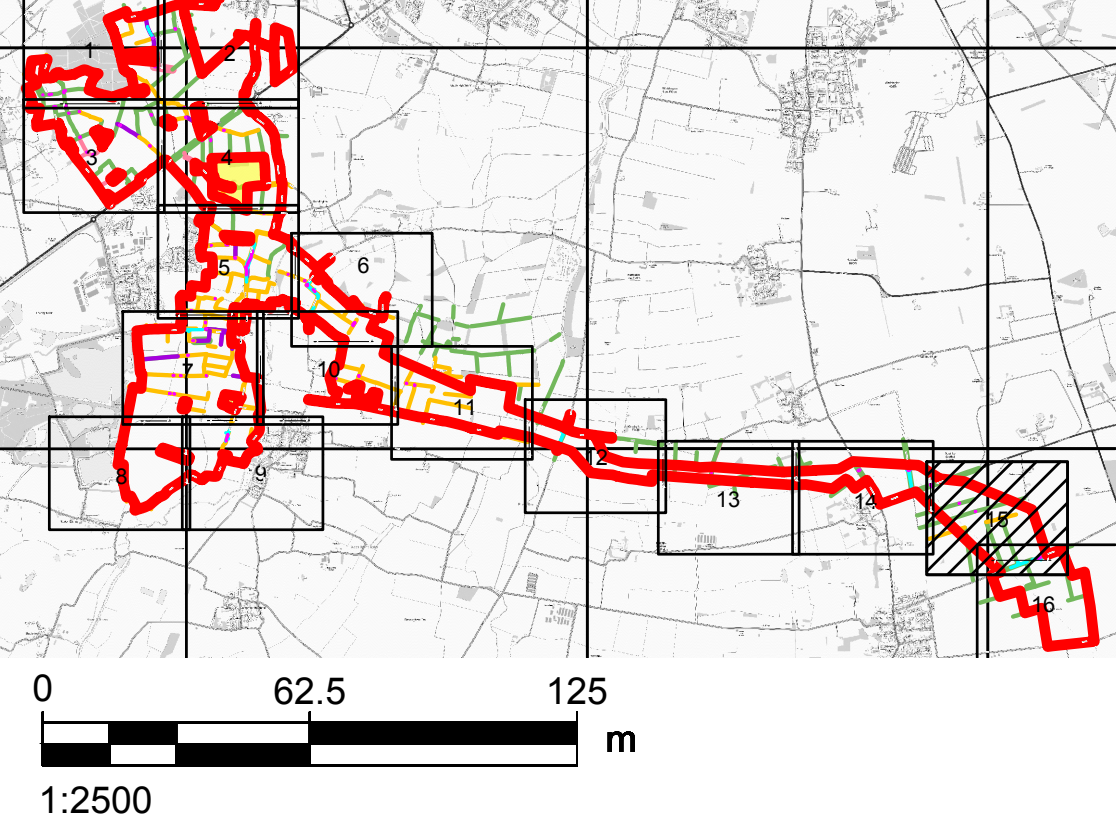
LEGEND

- DCO SITE BOUNDARY
- HEDGEROW
- IMPORTANT HISTORIC HEDGEROW
- ECOLOGICAL IMPORTANT HEDGEROW
- ECOLOGICAL IMPORTANT HEDGEROW AND IMPORTANT HISTORIC HEDGEROW
- PROPOSED HEDGEROW REMOVAL AREA
- PROPOSED HEDGEROW MANAGEMENT AREA
- LAND NOT INCLUDED IN THE DCO SITE BOUNDARY

NOTES

- DRAWING IS FOR INDICATIVE PURPOSES ONLY
- THIS DRAWING SHOULD BE READ IN CONJUNCTION WITH SCHEDULE 12 OF THE DRAFT DCO [EN010154/APP/3.1] WHICH LISTS THE HEDGEROW REMOVALS.
- INDICATIVE LOCATION OF AREAS OF HEDGEROW TO BE REMOVED SHOWN ON PLAN. NOTE THAT THE PRECISE LOCATION WILL BE IDENTIFIED AS PART OF DETAILED DESIGN APPROVAL AND WILL BE UP TO THE MAXIMUM AMOUNT SET OUT IN SCHEDULE 12 OF THE DRAFT DCO [EN010154/APP/3.1].
- HEDGEROWS REMOVED IN ACCORDANCE WITH THE MAXIMUM VEGETATION REMOVAL PLAN (FIGURE 3-17 OF THE ENVIRONMENTAL STATEMENT [EN010154/APP/6.2]) AND THE FRAMEWORK LANDSCAPE AND ECOLOGY MANAGEMENT PLAN [EN010154/APP/7.15].
- WITH REFERENCE TO THE 'PROPOSED HEDGEROW MANAGEMENT AREAS', REFER TO THE TREE PROTECTION PLAN (TPP) (SEE APPENDIX 10-H: ARBORICULTURAL IMPACT ASSESSMENT OF THE ENVIRONMENTAL STATEMENT [EN010154/APP/6.3]) WHICH SETS OUT TREES, TREE GROUPS, HEDGES AND WOODLANDS TO BE REMOVED OR REMOVED IN PART.
- NOTE, THE PROPOSED HEDGEROW REMOVAL AND MANAGEMENT AREAS INCLUDE TREES AND OTHER VEGETATION WITHIN HEDGEROW HABITAT, AS RELEVANT. REFER TO THE TREE PROTECTION PLAN (TPP) (SEE APPENDIX 10-H ARBORICULTURAL IMPACT ASSESSMENT OF THE ENVIRONMENTAL STATEMENT [EN010154/APP/6.3]) WHICH SETS OUT THE TREES, TREE GROUPS AND WOODLANDS TO BE REMOVED OR REMOVED IN PART.

SHEET PLAN



LEGISLATION

Regulation 5(2)(o) Infrastructure Planning (Applications: Prescribed Forms and Procedure) Regulations 2009.

ISSUE PURPOSE

DCO Submission

FIGURE TITLE

Hedgerow Plan

FIGURE NUMBER

Figure 2.9 (Sheet 15 of 16)

DOCUMENT REFERENCE

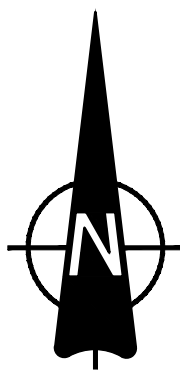
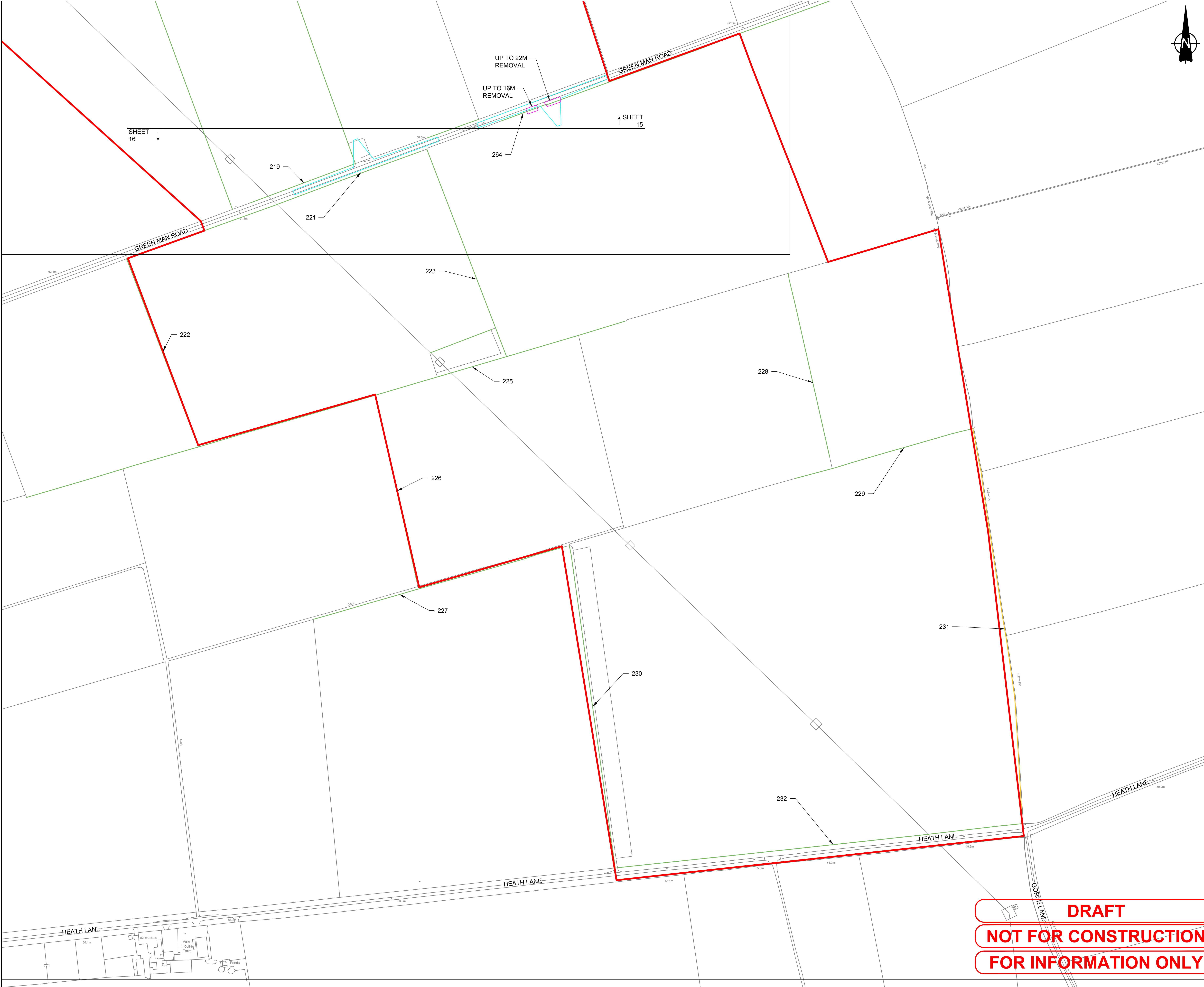
EN010154/APP/2.9

REV.

02

DRAFT
NOT FOR CONSTRUCTION
FOR INFORMATION ONLY

Last saved by: GREENT4(2025-08-28) Last Plotted: 2025-08-28
Filename: \\NA-AECOM\NET\COM\FILES\MEANEDINBURGH-UK\ED4\DCS\PROJECTS\IEGE\60700987_FOSSE_GREEN_ENERGY_CAD\900_CAD_GIS\910_CAD\20 - SHEETS\LAYOUT\OTHER DRAWINGS\FGE - HEDGEROW PLAN V2.DWG
Project No.: 60700987 Drawn: TG Checked: ES Approved: ES Date: 2025-02-28



PROJECT

Fosse Green Energy

CLIENT

Fosse Green Energy Ltd

CONSULTANT

AECOM Limited

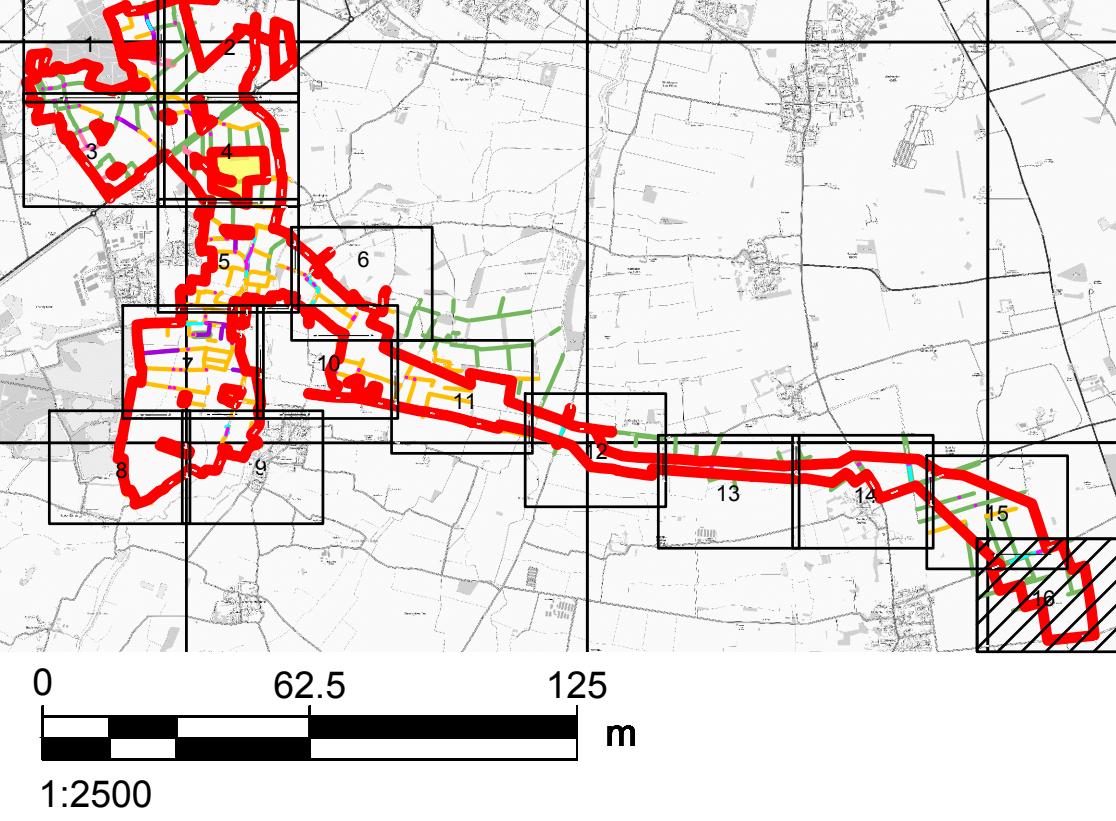
LEGEND

- DCO SITE BOUNDARY
- HEDGEROW
- IMPORTANT HISTORIC HEDGEROW
- ECOLOGICAL IMPORTANT HEDGEROW
- ECOLOGICAL IMPORTANT HEDGEROW AND IMPORTANT HISTORIC HEDGEROW
- PROPOSED HEDGEROW REMOVAL AREA
- PROPOSED HEDGEROW MANAGEMENT AREA
- LAND NOT INCLUDED IN THE DCO SITE BOUNDARY

NOTES

- DRAWING IS FOR INDICATIVE PURPOSES ONLY
- THIS DRAWING SHOULD BE READ IN CONJUNCTION WITH SCHEDULE 12 OF THE DRAFT DCO [EN010154/APP/3.1] WHICH LISTS THE HEDGEROW REMOVALS.
- INDICATIVE LOCATION OF AREAS OF HEDGEROW TO BE REMOVED SHOWN ON PLAN. NOTE THAT THE PRECISE LOCATION WILL BE IDENTIFIED AS PART OF DETAILED DESIGN APPROVAL AND WILL BE UP TO THE MAXIMUM AMOUNT SET OUT IN SCHEDULE 12 OF THE DRAFT DCO [EN010154/APP/3.1].
- HEDGEROWS REMOVED IN ACCORDANCE WITH THE MAXIMUM VEGETATION REMOVAL PLAN (FIGURE 3-17 OF THE ENVIRONMENTAL STATEMENT [EN010154/APP/6.2]) AND THE FRAMEWORK LANDSCAPE AND ECOLOGY MANAGEMENT PLAN [EN010154/APP/7.15].
- WITH REFERENCE TO THE 'PROPOSED HEDGEROW MANAGEMENT AREAS', REFER TO THE TREE PROTECTION PLAN (TPP) (SEE APPENDIX 10-H: ARBORICULTURAL IMPACT ASSESSMENT OF THE ENVIRONMENTAL STATEMENT [EN010154/APP/6.3]) WHICH SETS OUT TREES, TREE GROUPS, HEDGES AND WOODLANDS TO BE REMOVED OR REMOVED IN PART.
- NOTE, THE PROPOSED HEDGEROW REMOVAL AND MANAGEMENT AREAS INCLUDE TREES AND OTHER VEGETATION WITHIN HEDGEROW HABITAT, AS RELEVANT. REFER TO THE TREE PROTECTION PLAN (TPP) (SEE APPENDIX 10-H ARBORICULTURAL IMPACT ASSESSMENT OF THE ENVIRONMENTAL STATEMENT [EN010154/APP/6.3]) WHICH SETS OUT THE TREES, TREE GROUPS AND WOODLANDS TO BE REMOVED OR REMOVED IN PART.

SHEET PLAN



LEGISLATION

Regulation 5(2)(o) Infrastructure Planning (Applications: Prescribed Forms and Procedure) Regulations 2009.

ISSUE PURPOSE

DCO Submission

FIGURE TITLE

Hedgerow Plan

FIGURE NUMBER

Figure 2.9 (Sheet 16 of 16)

DOCUMENT REFERENCE

EN010154/APP/2.9

REV.

02

DRAFT
NOT FOR CONSTRUCTION
FOR INFORMATION ONLY